



# *Isthmian Football League*

*2025/26*

By John Aitken



|          |               |                            |
|----------|---------------|----------------------------|
| Page 2   | Chapter One   | Premier Division           |
| Page 45  | Chapter Two   | Division One North         |
| Page 80  | Chapter Three | Division One South Central |
| Page 117 | Chapter Four  | Division One South East    |

# Isthmian Football League

---

The symbols are for road and public transport are listed below:



= Local Bus Company



= Car Route



= Local Train Service



= main line Train Service



= London Underground



= Walking time distance



= Ferry



= London Trams



= Docklands Light Railway



= London Overground



= Flying

**John Aitken**

**The Editor**

Page 126



This is Step 7 on the Pyramid League and step 3 Football Association Non-League leading to either National League Conference South or National League North Divisions

## Chapter One

# Premier Division

# Aveley

**Ground** – Parkside, Park Avenue, Aveley, South Ockendon RM15 4SH

**Telephone:** 01708 865940

**Capacity:** 3,500 (500 Seated)

**Team Nickname:** The Millers

**Founded:** 1927

**Pitch Size:** 100 x 68 yards

**Shirt Sponsors:** Putton, Vicci

**Kit Manufacturer:** Adidas

**First Kit:** Blue Shirts White Shorts and Blue Socks

**Away Kit:** Yellow & Black Shirts, White Shorts and White Socks

**Programme:** £2





# Isthmian Football League

## Ground Guide

The stadium has two seated stands on either side of the long edges of the pitch, although these do not stretch the length of the pitch. One on side, the stand is built into the clubhouse, the overhang of which provides cover against the elements.

In addition to these stands, there are designated covered standing areas behind each goal, and a metal barrier which stretches around the circumference of the playing surface. In total, the capacity of Parkside is around 3,500, with seating for 500 people.

The playing surface itself is a 4th Generation artificial grass pitch. However, Parkside also has a secondary natural grass full-sized pitch, as well as two mini pitches which are also fully grass.

## Driving to the Ground



From M25, Northbound (anti-clockwise) then exit at Junction 31 and take a left into ship Lane and follow the instructions below from Ship Lane.



From M25, Southbound (clockwise) take the exit for the A13 West, then at the roundabout take the second exit, keep in the left lanes, then follow the road right at the lights into Ship Lane, at the end and at the mini roundabout take the second exit into the High Street, then at the roundabout take the first exit then first left for Park Lane and the ground is on the right with plenty parking.

## Public Transport



→ 2 mins



372



14 mins

Train to **Rainham Railway Station (Essex)** then from Stop N2 take **London Transport 372 bus** to St Pauls Close walk down Mill Road and take the second left into Belhouse Avenue, then first right and then first right walking through the housing estate, follow it into Meadow Avenue and follow the road round to the pedestrian crossing and cross over and follow the path to the ground which is on the right.

## Admission

Adults £14  
OAP's/Students £10  
Under 16's £5  
Under 12 Free

# Billericay Town

**Ground** - New Lodge Ground, Blunts Wall Road Billericay CM12 9SA

**Telephone:** (01277) 652188

**Nickname:** The Blues or Ricay

**Founded:** 1880

**Ground Capacity:** 3,500 (450 Seated)

**Shirt Sponsors:** Andrew Skinner

**Kit Manufacturer:** Puma

**First Team Colours:** Blue Shirts, White Shorts, Blue Socks

**Second Team Colours:** Red Shirts, Red Shorts, Red Socks

**Programme:** £3

## Ground Guide

The ground has a capacity of 3,000 with 224 seated in the main stand all the turnstiles are all in Blunts Wall Road. The eastern edge is covered terrace up to the half way line, then a small stand with 200 seats and standing enclosure beside it.



The western side has seen the most development in recent years and the central 70% or so is now covered with seats in most of it and terracing in the southern end. The south end has a similar stand to the north behind the goal, plus some open terracing. The clubhouse is open before, at half time and after matches. It's not particularly big but it's not bad, has a good

# Isthmian Football League

---

atmosphere and a huge Sky TV screen. Behind the north end is a small covered terrace and some open terrace.



## Driving to the Ground



From the M25 (J29) take the A127 to the Basildon/Southend and take the first exit from the North and the fourth from the South at the roundabout on to the A127 after two miles take the Dunton exit and at the roundabout take the first exit and then take the first right onto Dunton Road.

Then take the first left into Rectory Road and then at the Small War Memorial Cross take a left into Clock House Road and then take the first left after the Farm shop on your left into Blunts Wall Road and the ground is on the right with the car park second on the right.



## Isthmian Football League

### Public Transport and Walking



9



→ 8 mins

Train to **Billericay Railway Station** and take the **Essex bus 9 coach** to London Road from outside the railway station, then take a left at the end of the road, then walk down to Fairfield Garage and at the crossroads take a right, into Tye Common Road and Blunts Wall Lane is second right with the entrance to the ground on the right after about 50 yards.

### Admission

Adults £14  
OAP's/Students £10  
Under 16's £5  
Under 12 Free

### Where to Drink

There is a sizeable clubhouse at the ground that normally admits visiting supporters unless the match is segregated but there is good bars in the town where there are a number of pubs to be found, The Blue Boar and the Railway pub on the High Street and the Coach & Horses on Chapel Street, also around a mile away from the ground on Mountnessing Road, is the Inn on the Green.

# Brentwood Town

**Ground** - The Brentwood Arena Centre, Doddinghurst Road, Brentwood CM15 9NN

**Telephone:** 01277 211198

**Team Nickname:** The blues

**Founded:** 1954 Manor Athletic

**Capacity:** 1,500 (150 Seated)

**Year Ground Opened:** 1990

**Shirt Sponsors:** Matchroom

**Kit Manufacturer:** Nike

**First Team Colours:** All Sky-blue Shirts, Shorts, Socks

**Second Team Colours:** All Gold Shirts, Shorts, Socks

**Programme:** £3

### Driving to the Ground



The centre of Brentwood is approximately 1½ miles from junction 28 of the M25 so at the roundabout from the North take the second exit and from the South take the fourth exit. Take the signs for the A1023 Brentwood till you get to Wilsons Corner of the High Street, then at the lights turn left into Ongar Road. At the third mini roundabout take the right-hand fork into Doddinghurst Road. The Brentwood Centre is a further half a mile, on the right just after the A12 Bridge.



# Isthmian Football League



Once you enter the Centre the football ground entrance is in the far right hand corner of the car park. There are normally vast amounts of parking available, but beware when special events are taking place at the Brentwood Centre, as the car park can then become very congested.



Terracing Seating

## Public Transport



2 minutes



37 →



5 minutes

Train to **Brentwood Railway Station** then cross the road and turn left to the bus stop and take the **Essex 37 Bus** to the Leisure Centre and cross the road and walk straight up the leisure Centre and then take the road left and walk down to the ground.

## Admission

Adults £14  
OAP's/Students £10  
Under 16's £5  
Under 12 Free



# Burgess Hill Town

**Ground** – Leylands Park, Maple Drive, Burgess Hill RH15 8DL

**Telephone** - 01444 242429

**Team Nickname:** Hillians

**Founded:** 1882 (Burgess Hill FC)

**Capacity:** 2,500 (400 Seated)

**Year Ground Opened:** 1882

**Shirt Sponsors:** (Home) LRG Group (Away) Broitios

**Kit Manufacturer:** Adidas

**First Team Colours:** Green Shirts, Black Shorts, Black Socks

**Second Team Colours:** All Purple Shirts, Shorts, Socks

**Programme:** £3



## Driving to the Ground



From the A23 exit at the junction with the A2300 and follow this towards Burgess Hill then at the St Paul's College roundabout turn left and then straight over at the next one. At the third roundabout take the third exit into London Road (Signposted town centre). At the next roundabout, turn left into Leylands Road and after you have gone over a roundabout take a left at next mini roundabout into Leylands Park follow the road round the bend then take the first right and the ground is hidden behind the houses on the right and there is a small car park beside the ground.

## Isthmian Football League



### Public Transport



**8 minutes**

The nearest railway station is **Wivelsfield Railway Station**. When you come out of Wivelsfield Station turn left and follow Leyland's Road for 400 yards with the first road on the right-hand side is Leyland's Park and the Ground is 300 yards into this Estate and follow the Floodlights.

### Admission

Adults £14  
OAP's/Students £10  
Under 16's £5  
Under 12 Free

# Canvey Island

**Ground** - The Brockwell Stadium Park Lane Canvey Island SS8 7PX

**Telephone** - 01268 682991

**Team Nickname:** The Gulls or The Islanders

**Founded:** 1926

**Capacity:** 4,500, (450 Seated)

**Year Ground Opened:** 1927

**Shirt Sponsors:** Oikon

**Kit Manufacturer:** Errea

**First Team Colours:** Yellow Shirts, Navy Blue Shorts, Yellow Socks

**Second Team Colours:** Navy Blue Shirts, Yellow Shorts, Yellow Socks

**Programme:** £3

# Isthmian Football League



## Driving to the Ground

### North

Take the M25 to junction 29 then at the roundabout and take the first exit onto the A127 then take the A176 exit and take the first exit at the roundabout and go straight on at the next two and at the third take the first exit onto the A1321.



Then at the second roundabout take the third exit onto the A132 then at the next take the second exit onto the A13 then at the end keep in the left lane which will take you onto the A130 (Canvey Way). At the next roundabout take the second exit onto the B1014 and go through two roundabouts. You will enter the one-way system where you need to keep left. You will eventually pass the Transport Museum on your right and just after it turn right at the mini roundabout into Park Lane for the ground and there is plenty of free parking around the ground.

### South

## Isthmian Football League

Take the M25 to junction 30 and at the roundabout take the third exit and take A13 towards Southend, follow this road until you reach the end then follow the above directions.

### Public Transport



27



5 mins

Train to **Benfleet Railway Station** the **First in Essex 27 bus** to be dropped directly outside Park Lane at the Transport Museum from there its turn right and walk up the lane and at the top cross the car park to the ground.

### Admission

Adults £14  
OAP's/Students £10  
Under 16's £5  
Under 12 Free

# Carshalton Athletic

**Ground** - War Memorial Sports Ground; Colston Avenue, Carshalton SM5 2PW

**Telephone:** 0208 642 8658

**Team Nickname:** Robins

**Founded:** 1905 (Mill Lane Mission & merged with Carshalton St Andrews 1908)

**Capacity:** 5,000 (300 Seated)

**Year Ground Opened:** 1902 (Carshalton St Andrews FC)

**Shirt Sponsors:** NSPCA

**Kit Manufacturer:** In-House

**First Team Colours:** Red Shirts, White Shorts, White Socks

**Second Team Colours:** All White Shirts, Shorts & Socks

**Programme:** £3

### Driving to the Ground

North



Take the M25 to Junction 10 take the A3 exit to London (S W)/ Guildford/ Kingston then take the first exit at the roundabout for Kingston/ Esher then merge onto Portsmouth Rd/A3, follow the signs for the A3 on the Kingston By Pass then at the roundabout take the fourth exit into Kingston Road, then go straight through at the next roundabout and then take a left into Cheam Road after about 800 yards at the lights. Continue on the road for about 3 ½ mile till you come to AK cars and St Barns Church there turn left up the hill then at the T Junction turn right onto Westmead Road then at the Mini roundabout at May Tree Pub take the first exit the entrance to the ground is down a small alley about 150 yards on your right



# Isthmian Football League



South

Take the M25 to Junction 7 (Signposted Croydon) and follow the A23 past the old Croydon Airport before taking a left after a few miles onto the A232. Follow this road for a couple of miles, passing Beddington Park on your right before you enter Carshalton. Pass through the High Street, passing the two large ponds on your right and then take the next right into West Street. Pass the Racecourse and Hope pubs and then immediately after you pass under the railway bridge take a left into Colston Avenue. The entrance to the ground is down a small alley about 150 yards on your right. This is a busy and narrow road so I would avoid parking down here – there is a car park at the ground (£2) or park on West Street.

## Public Transport



8 minutes

Train to **Carshalton Railway Station** and take a right onto to West Street and then first left into Colston Avenue and the ground is on the right up a small alley between the houses





## Admission

Adults £14  
OAP's/Students £10  
Under 16's £5  
Under 12 Free

# Chatham Town

**Ground** - The Sports Ground Maidstone Road, Chatham, ME4 6LR

**Telephone:** 01634 812 194

**Team Nickname:** The Chats

**Founded:** 1882

**Capacity:** 5,000 (500 Seated)

**Year Ground Opened:** 1886

**Shirt Sponsors:** Bauvill, AMB Rail Services

**Kit Manufacturer:** In House

**First Team Colours:** Red Shirts, White Shorts & Socks

**Second Team Colours:** White Shirts, Black Shorts & Socks

**Programme:** £3



The New Clubhouse

## Ground Guide

Maidstone Road has a mix of traditional and the unusual. One large stand runs along one side of the pitch with some basic benches, whilst opposite is a small seated stand proudly displaying the club's name. It is behind the west goal that the unusual white structure takes your interest. One end is the club bar with a huge vaulted roof.

## Driving to the Ground

# Isthmian Football League



From the North exit the M25 at Junction 2 and take the A2 and go onto the M2 and leave at junction 3, and follow directions for Chatham & Town Centre. You will then pass a Homebase & Toys 'R' US on the left-hand side. Continue straight over the roundabout and then there is a split in the road, where you bear right for Chatham onto Maidstone Road. Follow this, continuing straight over the crossroads and you will see a petrol station on the left then take a right into Bournville Road which is opposite the petrol station on the left with the ground entrance is first left.

If you are coming South take the M25 take Junction 5 onto the M26 then merge onto the M20 then exit at junction 6 and head on the A129 towards Chatham and then as north once you pass over the M2. Parking is free at the ground and the surrounding roads.



TSQB

## Public Transport



101 →



2 minutes

Train to **Chatham Railway Station**, turn right on leaving the station and take the **Arriva Kent and Surrey 101 Sapphire bus** to Maidstone Road then take a left into Bournville Road and the entrance to the ground is on the left.

## Admission

Adults £14  
OAP's/Students £10  
Under 16's £5  
Under 12 Free

# Cheshunt

**Ground** - Cheshunt Stadium, Theobalds Lane, Cheshunt EN8 8RU  
**Telephone:** 01992 625793

# Isthmian Football League

---

**Team Nickname:** The Ambers

**Year Ground Opened:** 1949

**Founded:** 1946

**Capacity:** 3,500 (400 seated)

**Shirt Sponsors:** SVS

**Kit Manufacturer:** Stanno

**First Team Colours:** Yellow Shirts, Black Shorts, Black Socks

**Second Team Colours:** Sky Blue Shirts, Sky Blue Shorts, Sky Blue Socks

**Programme:** £3



## Ground Guide

The Stadium ground has been upgraded over the last few years plus the car park has been repaired. Inside the ground has two stands with the main stand has a few rows of seats and has a bar behind, with the entrance and exit via the old tunnel. The view is obstructed by pillars and also sits bizarrely some 5 metres behind the touchline, whilst either side of it the perimeter fence sits on the touchline. On the opposite side is a small stand again sat back from the touchline and around the rest of the stadium is simple standing behind the barrier.



## Isthmian Football League

### Driving to the Ground



From the M25 exit the motorway off junction 25 and then head north on the A10 then At the next roundabout turn right onto the A121 Winston Churchill Way then at next roundabout turn left into the High Street. Pass under the Railway Bridge and take the next left into Theobalds Lane with the ground is 200 yards down this road on the righthand side.

NOTE: On the way out you can continue down Theobalds Lane and turn left onto the dual carriageway, then straight over the roundabout for the M25

### Public Transport



6 mins

Train to **Theobalds Grove Railway Station** walk up the lane and turn left and at the next junction turn left the ground is 100 yards down the lane on the right.

### Admission

Adults £14  
OAP's/Students £10  
Under 16's £5  
Under 12 Free

# Chichester City

**Ground** – Oaklands Park Oaklands Way Chichester PO19 6AR

**Telephone:** 01243 533368

**Nickname:** Lilywhites

**Founded-** 1873 (merged with Portfield (1896) in 2000)

**Ground Capacity:** 2000 (200 Seated)

**Year Ground Opened:** 2000

**Shirt Sponsors:** CGS, MKS

**Kit Manufacturer:** Joma

**First Team Colours:** Green & White Shirts, Black Shorts, Green & White Socks

**Second Team Colours:** Yellow Shirts, Black Shorts, Black Socks

**Programme:** £3

### Driving to the Ground



Take the M25 to Junction 10 then take the A3 till the Steep junction then take the left hand lane and take the A272 and at the next roundabout take the first exit and then first right onto the B2199 then take a left at the end of the road then follow the road right at Harting then take the left fork onto the B2141 and at the end of the road take a right onto the A286 continue for just under two miles then at the lights take a left for Chichester Festival Theatre and then first right and the ground is on the left.



# Isthmian Football League



## Public Transport



**20 minutes**

Train to **Chichester Railway Station** walk out and turn left walk up into South Street just past the cathedral at the end of South Street turn right and then first left into North Street and walk up to the end then take a right walk through the underpass and take a right walk down and take a left at the sign for the fitness centre walk up and take the right fork past the tennis court and follow this road round the ground is on the left.



## Admission Price

Adults £14  
OAP's/Students £10  
Under 16's £5  
Under 12 Free



# Cray Valley Paper Mills

**Ground** - Badgers Sports, Middle Park Avenue, Eltham, SE9 5HT

**Telephone** 07966 762135

**Founded:** 1919

**Nickname:** The Millers

**Ground Capacity:** 1,200 (100 Seated)

**Year Ground Opened:** 1919

**Shirt Sponsors:** Mayne

**Kit Manufacturer:** Kelme

**First Team Colours:** Green & black Shirts, Black Shorts, Green Socks

**Second Team Colours:** Sky-Blue Shirts, White Shorts, White Socks

**Programme:** £3

## Driving to the Ground

### From the North



Take the M25 to Dartford then take the A2 for Bexleyheath and at the roundabout take the third exit and merge onto the A2 then use the left lane and take the exit for the A20 Catford and use the left two lane and join the A205 South circular Road and at the roundabout take the second exit into Middle Park Avenue and then take the first right for the ground.



### From the South



## Isthmian Football League

Take the M25 to Dartford then take the A2 for Bexleyheath and at the roundabout take the first exit and merge onto the A2 and follow the direction above.



### Public Transport



122



6 minutes

Train to **Woolwich Arsenal DLR** there take **London Transport 122 bus** to Green Way then second right into Middle Park Road the ground is about a 100 yards down from there on the right.

### Admission

Adults £14  
OAP's/Students £10  
Under 16's £5  
Under 12 Free

# Cray Wanderers

**Ground** – Flamingo Park Sports & Leisure Ground, Sidcup by Pass Chislehurst BR7 6HL

**Telephone** – 0208 4605291

**Team Nickname:** The Wands

**Founded:** 1860 (Third Oldest Club)

**Capacity:** 6,000 (3000 Seated)

**Year Ground Opened:** 2024

**Shirt Sponsors:** Fastned

**Kit Manufacturer:** VX3

**First Team Colours:** Gold Shirts, Black Shorts, Black & Yellow Socks

**Second Team Colours:** All Blue Shirts, Shorts & Socks

**Programme:** £3

## Isthmian Football League



### Driving to the Ground



Leaving the M25 at junction 3, exit towards A20/London (SE)/Swanley for 0.3 miles. At the Swanley interchange, take the fifth exit onto the A20 slip road to London (SE)/Lewisham then merge onto the A20 then for just under 7 miles take a left into the ground entrance and another left for the car park. there is ample room for cars to park.

### Public Transport & Walking



162 →



18 minutes

Train to **New Etham Railway Station** cross the and then take the **London Transport 162 bus** to Bowspring Drive/Imperial Drive walk to the end of the road turn right onto Bowspring Road the bridge turn right and the ground is about 400 yards on the right.

### Admission

Adults £14  
OAP's/Students £10  
Under 16's £5  
Under 12 Free

# Dartford

**Ground** - Princes Park Grassbanks Darenth Road Dartford DA1 1RT

**Telephone:** 01322 299990

**Capacity:** 4,100 (Seated 645)

**Founded:** 1888

# Isthmian Football League

---

**Team Nickname:** The Darts

**Year Ground Opened:** 2006

**Shirt Sponsors:** Bericote Powerhouse Group

**Kit Manufacturer:** Puma

**First Team Colours:** White Shirts, Black Shorts, Black Socks

**Second Team Colours:** Blue Shirts, Blue Shorts, White Socks

**Programme:** £3

## Ground Guide

The ground has been well designed and comfortable with a capacity of 4,100 as well as being probably the most environmentally friendly football ground so far constructed in the UK. The main stand has just three rows, seating in total for 640 spectators and a glassed area at the rear, which contains the clubhouse bar. Like the rest of the stadium, the roof is situated quite high above the spectator area and has a slight oval angle to it. The other three sides of the stadium are small terraced areas.



Opposite the Main Stand the Wooden Man sculpture stands on the terrace, if segregation is in force then away fans are housed in the Car Park End which has a capacity of 700 supporters and in addition 38 seats are made available on one side of the Main Stand by the Car Park End.

## Driving to the Ground

From the North 

Take Junction 6A on to the M25 After going over the Dartford Crossing (which costs £2), leave the motorway at Junction 1b and take the left-hand slip road for A225 Dartford. At the roundabout at the end of the slip road above the motorway turn right the Esso garage onto the A225 (Princess Road) towards Dartford. Go straight across the next roundabout, passing a BP garage on the right. At the next set of traffic lights then turn left into Darenth Road and then take the second left into Grassbanks for the stadium. There are about 300 spaces if full



## Isthmian Football League

then drive down to the Bluewater Shopping Centre they give you three hours free parking and then use the transport directions to the ground.



From the South



Leave the M25 at Junction 2 (A2/Dartford A225). At the roundabout below the roundabout take the Dartford A225 exit. At the next roundabout take the 1st exit by the Esso garage onto the A225 towards Dartford. Go straight across the next roundabout, passing a BP garage on the right. At the next set of traffic lights then turn left into Darenth Road and then take the second left into Grassbanks for the stadium. There are about 300 spaces if full then drive down to the Bluewater Shopping Centre they give you three hours free parking and then use the transport directions to the ground. The ground try to direct you to another shopping centre close by but they charge so why pay.

### Public Transport & Walking



**B**  **5 mins**

Train to **Dartford Railway Station** from there exit the station walk straight ahead towards the Orchard Theatre/Shopping Centre. Do not cross the bridge but take the steps/ramp down to the Bus stops, then take the **London Transport Fastrack B bus** service towards Bluewater/Gravesend and alight at the Princes Park stop. Buses run every 10 mins during the day, with a slightly longer interval in the evenings and is £4.00 return with **Arriva Kent Thameside**



**B**  **5 mins**

The alternative is to take the train to **Ebbfleet International** then exit the station and take the **London Transport Fastrack B bus** service towards Bluewater/Dartford and alight at the



## Isthmian Football League

Princes Park stop. The Buses run every 10 mins during the day, with 20 minutes in the evenings and is £4.00 return with **Arriva Kent Thameside**.

### Admission

Adults £14  
OAP's/Students £10  
Under 16's £5  
Under 12 Free

### Where to Drink

There is a bar at the ground The Defluo Bar which is specifically for the use of away fans with the entrance to it is in the car park at the away end of the stadium.

The nearest pub to the ground is the Ivy Leaf on Darenth Road, which is about a five-minute walk away from the stadium entrance turn right along Darenth Road, cross over the main road at the traffic lights and the pub is on the right a few yards up the road and there is also the Malt Shovel, which also does food with both these pubs are listed in the CAMRA Good Beer Guide.

Otherwise Dartford Town Centre is around 15 minutes' walk away, where there are plenty of pubs to be found. Wat Tyler on the High Street, the Paper Moon opposite and another the Flying Boat on Spital Street.

# Dulwich Hamlet

**Ground** - Champion Hill Stadium Edgar Kail Way Dog Kennel Hill London SE22 8BD

**Telephone** - 0207 274 8707

**Nickname:** The Hamlet

**Founded:** 1893

**Ground Capacity:** 3,000 (500 Seated)

**Shirt Sponsors:** Defected

**Kit Manufacturer:** Hope & Glory

**First Team Colours:** Pink & Blue Shirts, Blue Shorts, Blue Socks

**Second Team Colours:** Red & White Shirts, White Shorts, Dark Blue Socks

**Programme:** £3

### Ground Guide

The Tommy Jover Main Stand even though it has been built onto the front of an office building which is all seated stand is elevated, that you have to climb a small set of stairs to enter it. Once there you are rewarded with excellent views of the pitch as there are no supporting pillars to contend and the stand that contains the Social Club. The area is covered and the roof has a gable on top which includes a clock. DHFC is proudly emblazoned below it.

# Isthmian Football League

---



The Champion Hill ground is largely open and has mostly flat standing areas on three sides, with just a small portion (a few steps high) of terracing towards the rear. Both the East and West ends are uncovered, as well as most of the Southside, although this does have a small portion of cover and terrace located at its centre.

Visiting fans are made welcome and a sign of this is that fans are very rarely segregated at the ground. You can also enjoy some Caribbean Cuisine inside the stadium from the 'Shak'; the same people who have their legendary food place at Tooting & Mitcham FC,



Main Stand

## Driving to the Ground

### North

Take the M1 and at the end take the first exit at the roundabout onto Edgware Road then follow Cricklewood Broadway (A5) for the next four miles turn left at Marble Arch then follow the road right into Oxford Street into Park Lane and at Hyde Park Corner take a right into Duke of Wellington Place then just under 100 yards take a left into Grosvenor Place (A302) then at the Victoria Theatre take the right lane at the lights then left onto Vauxhall Bridge Road (A202).

## Isthmian Football League

Then just after Vauxhall Station take a right into Durham Street then take a left into Haleyford Road past the Oval cricket ground and continue into Camberwell and just after the Lesuire Centre (on your left) take a right into Camberwell Grove and then at the T-Junction do a right left into Dog Kennell Hill then take the first left onto Edgar Kail Way then just after the entrance to Sainsbury take a right into the car park for the ground which is shared with the Health club.



### South

Take the M25 to Junction 2 then at the roundabout take the third exit onto the A2 then follow the road to the exit for the A2 ramp C to Central London/ Peckham then at the roundabout take the first exit onto Shooters Hill Road (A2) and follow it for just over two miles before turning left after New Cross railway Station into Amersham Road (A2) the first right onto Parkfield Road (A2) then a right onto Lewisham Way (A2) and then just under a mile left onto St Marys Street and follow the road round the church then at the bottom take a right into Evelina Road.

Then at Goose Green Roundabout take the second exit onto Grove Vale and at Sainsburys take a left onto Edgar Kail Way then just after the entrance to Sainsbury take a right into the car park for the ground which is shared with the Health club.

### Public Transport



5 minutes

Train to **East Dulwich Railway Station** then it's a left and walk past the sports ground and at the lights turn left and walk down the road past the health centre till you get to a mini roundabout take a left the ground is 20 yards down the road on the right.

### Admission

## Isthmian Football League

---

Adults £14  
OAP's/Students £10  
Under 16's £5  
Under 12 Free

### Where to Drink

Either at the ground all welcome or the Cherry Bar across from East Dulwich Railway Station.

# Folkestone Invicta

**Ground** – The Fullicks Stadium, Cherton Road, Folkestone CT19 5JU

**Telephone:** 01303 221819

**Team Nickname:** The Seasideers

**Founded:** 1936

**Capacity:** 4,000 (360 Seated)

**Year Ground Opened:** 1891 (Folkestone FC)

**Shirt Sponsors:** Alkaline Group

**Kit Manufacturer:** Macron

**First Team Colours:** Gold & Black Shirts, Black Shorts & Socks

**Second Team Colours:** Blue Shirts, White Shorts & Socks

**Programme:** £3

### Driving to the Ground



Leave the M20 motorway at junction 13, and at the roundabout take the third exit and at the next roundabout take the second exit and head south onto the A20 (Cherry Garden Avenue).

At the traffic lights, turn left onto Cheriton Road, pass the Harvey Grammar School and Stripes club with the ground is next left before Morrison's supermarket; opposite the cemetery. Some car parking is available at Stripes.



Main Stand & Riverside End



## Isthmian Football League

### Public Transport



9 minutes

Train to **Folkestone West Railway Station** and on leaving the station follow Station Road right and take left onto Beachborough Road, then right onto Cherton Road. The ground is visible on the left-hand side of the road, immediately after the Harvey Grammar School.



### Admission

Adults £14  
OAP's/Students £10  
Under 16's £5  
Under 12 Free

# Hashtag United

**Ground** – Parkside, Park Avenue, Aveley, South Ockendon RM15 4SH

**Telephone:** 01708 865940

**Capacity:** 3,500 (500 Seated)

**Founded:** 2018

**Nickname:** United

**Year Ground Opened:** 2017 (Aveley FC)

**Shirt Sponsors:** UFL Game

**Kit Manufacturer:** Adidas

**First Team Colours:** All Yellow Shirts, Shorts & Socks

**Second Team Colours:** Sky Blue Shirts, Maroon Shorts, Sky Blue Socks

**Programme:** £3

# Isthmian Football League



## Driving to the Ground



From M25, Northbound (anti-clockwise) then exit at Junction 31 and take a left into Ship Lane and follow the instructions below from Ship Lane.



From M25, Southbound (clockwise) take the exit for the A13 West, then at the roundabout take the second exit, keep in the left lanes, then follow the road right at the lights into Ship Lane, at the end and at the mini roundabout take the second exit into the High Street, then at the roundabout take the first exit then first left for Park Lane and the ground is on the right with plenty parking.

## Public Transport/Walking

## Isthmian Football League



→ 2 mins



372



14 mins

Train to **Rainham Railway Station (Essex)** then from Stop N2 take **London Transport 372 bus** to St Pauls Close walk down Mill Road and take the second left into Belhouse Avenue, then first right and then first right walking through the housing estate, follow it into Meadow Avenue and follow the road round to the pedestrian crossing and cross over and follow the path to the ground which is on the right.

### Admission

Adults £14  
OAP's/Students £10  
Under 16's £5  
Under 12 Free

# Lewes

**Ground** - The Dripping Pan Mountfield Road Lewes BN7 2XD

**Telephone** - 01273 472100

**Team Nickname:** The Rooks

**Founded:** 1885

**Capacity:** 2,200 (600 Seated)

**Year Ground Opened:** 1885

**Shirt Sponsors:** Who Gives A Crap

**Kit Manufacturer:** Nike

**First Team Colours:** Black Shirts, Black Shorts & Socks

**Second Team Colours:** White Shirts, Black Shorts & Socks

**Programme:** £3



The clubhouse & Tea room

### Driving to the Ground



## Isthmian Football League



Take the M25 to Junction 9 and merge onto the M23 (South) then merge onto the A27 near Brighton then take the first Lewes turn off. When you reach the crossroads where Lewes prison is, turn right into Winterbourne Hollow and follow road downhill. When you reach small roundabout turn left into Southover High Street and go through two roundabouts follow the road until you see the ground straight ahead on the right. There is a small pay and display at the stadium, and one the other side of the station.

### Public Transport



→ 2 mins

Train to **Lewes Railway Station** it is a two minutes' walk to the ground turn left out of the station to the mini roundabout then turn left cross over the railway bridge and the ground is on the right.



### Admission

Adults £14  
OAP's/Students £10  
Under 16's £5  
Under 12 Free

# Potters Bar Town

**Ground** - The South Mimms Travel Stadium Parkfield Watkins Rise Potters Bar EN6 1DF

**Main Telephone No:** (1707) 654 833

**Founded:** 1960 (Mount Grace Old Scholars FC)

**Capacity:** 2,000 (150 Seated)

**Team Nickname:** The Scholars

**Year Ground Opened:**

**Shirt Sponsors:** Bikestroke

**Kit Manufacturer:** Acerbis



# Isthmian Football League

**First Team Colours:** Crimson Shirts, White Shorts, Crimson Socks

**Second Team Colours:** All Blue Shirts, Shorts, Socks



Fly by South

## *Driving to the Ground*



From the M25, exit Junction 24 then at the roundabout take the first from the west or third from the east and travel along Southgate Rd (A111) then turn right at first traffic lights into High Street A1000. After petrol station on left and pedestrian crossing, take first left into The Walk and then after 300 metres, first right into Watkins Rise, which leads to the ground.

Please note: DO NOT park in the Mayfair Lodge Home car park opposite the ground or you will be clamped. Also use the Car Park adjacent to the ground. You may also park on one side of the entrance part to Watkins Rise, but ensure you allow access for Emergency vehicles and if the car park is full there is a pay car park in the High Street next to Oakmere Park.



Main Stand

### Public Transport & Walking



→ 6 mins

Train to **Potters Bar Railway Station** and directly opposite the main station entrance is The Walk, then turn a slight right and proceed up the hill, past two mini roundabouts and Watkins Rise is on the left the ground is 20 yards up the lane.

### Admission

Adults £14  
OAP's/Students £10  
Under 16's £5  
Under 12 Free

# Ramsgate

**Ground** - Price's Avenue Ramsgate CT11 0AN

**Telephone** - 01843 591662

**Team Nickname:** Rams

**Founded:** 1886 (Ramsgate Town FC merged with Ramsgate Grenville (1884) in 1924 to become Ramsgate Athletic FC) Reformed in 1945

**Capacity:** 2,500 (200 Seated)

**Year Ground Opened:** 1900 (Ramsgate Grenville FC)

**Shirt Sponsors:** WW Martin

**Kit Manufacturer:** Macron

**First Team Colours:** Mauve Red Shirts, White Shorts, White Socks

**Second Team Colours:** All White Shirts, Shorts, Socks

**Programme:** £3



Sam

### Driving to the Ground

## Isthmian Football League



Take the M2 to the end follow the Thanet Way/A299 and go straight on at four roundabouts till you get to the Lord of Manor roundabout. Follow along Canterbury Road East, counting taking the second exit of the 1st roundabout and at the second roundabout second exit, continue towards Ramsgate on London Road, then take the third turning on the left, into St Mildred's Avenue, then first left into Queen Bertha Road. After the right-hand bend, take a left into Southwood Road, and first left into Prices Avenue. The stadium is at the end of Prices Avenue where there is ample free parking at the ground or on the surrounding streets.



### Public Transport



15 minutes

Train to **Ramsgate Railway station**, probably 15 minutes' walk away. When you come out of the station turn right, and walk along Wilfred Road (past the sorting office) and straight on at the traffic lights at the junction with St Lawrence Park Road into Grange Road. Follow Grange Road until you get to shopping centre and at Zebra crossing turn right into Southwood Road. Go up Southwood Road, following road round to right at the top, then turn first left into Prices Avenue.

### Admission

Adults £14  
OAP's/Students £10  
Under 16's £5  
Under 12 Free

# St Albans City

**Ground** - Clarence Park, York Road, St Albans, AL1 4PL

# Isthmian Football League

---

**Telephone:** 01727 848 914

**Capacity:** 5,007 (667 seated)

**Team Nickname:** City, The Saints

**Year Ground Opened:** 1894

**Founded:** 1908

**Shirt Sponsors:** Enter Shikarti

**Kit Manufacturer:** Hummel

**First Team Colours:** Yellow Shirts, Blue Shorts, Blue Socks

**Second Team Colours:** Purple Shirts, Black Shorts, Black Socks

**Programme:** £3



Main Stand (Stephen Harris)

## Ground Guide

Clarence Park which has been opened since 1894 and backs on a beautiful cricket ground has a small stand with few rows but has the capacity of 667 and beside is the Boardroom with the club shop at the corner of the York Street end.

Across from the main Stand is the Cricket End enclosure with the York road and Hatfield Road End small uncovered at the back of the goals. At the back of the main Stand is the Saints Bar. The club has put in plans to move 100 yards to The City of St Albans Stadium

## Driving to the Ground



Come off A1 (M) at junction 3 onto A414 to St Albans. At next major roundabout take A1081 exit to St Albans. Follow road for approx. 1 mile until mini roundabout (Great Northern pub on left). Turn right into Alma Road. Then at the traffic lights turn right into Victoria Street and continue to junction with the Crown pub. Go straight across into Clarence Road, the ground is first on left about 50 yards past junction or take the next turning on the left into York Road; ground entrance is at the end of the road on the left.



# Isthmian Football League



Hatfield Road of East Terrace

## Public Transport & Walking



**10 minutes**

Train to **St Albans City Railway Station** (Thameslink) then Turn left out the station into Station Way and cross Hatfield Road into Clarence Park. Follow the path round to the right of the ground until you reach the main entrance.



Cricket Ground Terrace

## Admission

Adults £14  
OAP's/Students £10  
Under 16's £5  
Under 12 Free



York Road Terrace

### Where to Drink

The Saint Bar at the ground is a good welcoming small bar with The Crown Bar on Hadfield the nearest Pub to the ground its only two minutes across the Cricket Ground with five televisions, 2 large screens, and an outside TV, The Crown Pub & Restaurant is the perfect venue to follow all the sporting action.

They also serve up great value for food and a wide selection of real ales and wines and they have a very nice beer garden for sitting out on the warm days.

# Welling United

**Ground** – Park View Road, Welling, DA16 1SY

**Telephone** - 020 8301 1196

**Fax:** 020 8301 5676

**Capacity:** 4,500 (Seats 1,000)

**Team Nickname:** The Wings

**Year Ground Opened:** 1925 (Eltham FC)

**Founded:** 1963

**Shirt Sponsors:** Con Fex

**Kit Manufacturer:** Hope & Glory

**First Team Colours:** Red & White Shirts, White Shorts, White Socks

**Second Team Colours:** Blue & White Shirts, White Shorts, White Socks

**Programme:** £3

### Ground Guide

Park View Road, home of Welling United FC and Erith & Belvedere FC. The Wings moved to Park View Road when a fire destroyed their ground in Eltham and they moved into the old

## Isthmian Football League

---

Bexley United ground which had just gone defunct, unlike many ground sharing arrangements this is a permanent.

The sale of the Deres old ground of Park View provided funds to completely redevelop one side of Park View Road, where Erith's headquarters are now maintained, completely separate from those of Welling United.

Park View Road is one of those 'traditional' football grounds adjacent to the main high street, with a capacity of 4,000 with 1,070 seated around the ground. Erith's own new facilities adjacent to the main stand, replaced aging terracing that was partly covered by a rusting shelter supported by a fragile-looking arrangement of scaffolding poles. The Welling clubhouse is quite small and its entrance is immediately ahead of the turnstiles as you enter the ground.



**Main Stand, High Street End, East Stand**

The Main Stand was built in the late 1950s by the now defunct Bexley United and was extended in the 1960s and this has now been updated to bring it up to Conference standards in March 2014 which was nearly have them sent down to the Isthmian League if it hadn't been fixed.



**East Stand**



## Isthmian Football League

---

Opposite the Main Stand is the much newer East Stand which was opened in 2002. Also known as the Cricket Club side this stand is all covered and all seated. It has a capacity of 600. However, it only runs half the length of the pitch towards the Danson Park End and has a pair of pillars on either side which also serve as floodlight pylons. One of these could impede your view of the playing action down at the High Street End. At one side of the East Stand is the building which houses a social club and adjacent to this is a flat standing area. away fans are allocated the whole of the East Stand and the Danson Park Terrace. The terrace is open to the elements so if the weather forecast is not good, then use the East Stand, as they are under roof. There are 600 seats with around 400 standing places available on Danson Park End.

Both ends are open terraces. The larger of these is at the Danson Park End, which looks quite picturesque with a number of large trees behind it. Opposite is the smaller High Street End. This end is located very close to the main road and passengers on the upper deck of passing buses can see into the ground as they pass the ground. There is some netting at the back of the terrace to help prevent balls being kicked over.



Danson Park End (Baney 92)

### Driving to the Ground



Go on to the M25 then over the Queen Elizabeth Bridge, leave the M25 at junction 1b, take the A225 exit to Dartford, at the next roundabout, take the second exit and then at the next roundabout, take the third exit onto the A2 ramp to London/ Bexleyheath.

Then A2 towards London and take Bexleyheath/ Sidcup, turn off (five miles along the A2) and then take the A221/A210 exit toward Bexleyheath /Sidcup, at the roundabout, take the second exit onto Blendon Rd/A210 then at the next roundabout take the third exit onto Danson Underpass/ A221 and go straight on at one roundabout past Danson House and park and then at lights take a left and the ground is 200 yards on the left just past the cricket ground and parking is in the local street.



# Isthmian Football League



Main Stand

## Public Transport



3 minutes



2 minutes

Take the train to **Woolwich Railway Station DLR** walk up to Stop N and then take the **Transport for London 96 bus** to the ground



East Stand

## Admission

Adults £14  
OAP's/Students £10  
Under 16's £5  
Under 12 Free

## Where to Drink

Although there is a good social club at the ground I like to drink at the Guy Earl of Warwick Pub it serves Courage beers and is friendly

## Isthmian Football League

The Nags Head at 37 Welling High Street which is on the way to the ground is a good community pub with plenty of atmosphere as serves flame grill food and run by Greene King. The Wings social club at the ground is friendly cheap beer and is tacked on to the side of the East Stand all fans are welcome.

# Whitehawk

**Ground** - The Enclosed Ground East Brighton BN2 5TS

**Telephone:** 01273 609736

**Capacity:** 4,238 (Seated 2,000)

**Team Nickname:** The Hawks

**Founded** - 1945

**Year Ground Opened:** 1890 (East Brighton Cricket Club)

**Shirt Sponsors:** Mc Laren Property

**Kit Manufacturer:** Kappa

**First Team Colours:** Crimson Shirts, White Shorts, Crimson Socks

**Second Team Colours:** All Navy-Blue Shirts, Shorts & Socks

**Programme:** £3

### Ground Guide

The ground is set in East Brighton Park beside a caravan Park the ground is watchable from the downs on one side of the ground there is a large main stand two covered enclosure plus temporary seating behind the each of the goals from the Withdean Stadium one is covered the other is exposed to the weather and the pillar at the covered seated enclosed is ruined by pillars



### Driving to the Ground



## Isthmian Football League

From the North /London take the M23/A23 to just after passing Brighton boundary sign & twin pillars then join the A27 (Signposted Lewes). After passing Sussex University turn off leave A27 via slip road (signposted B2123), Falmer/ Rottingdean then at roundabout at top of slip road turn right onto B2123 (signposted Falmer, Rottingdean). After 2 miles on the Falmer Road at traffic lights, turn right into Warren Road then after 1 mile turn left at traffic into Wilson Ave, crossing the racecourse.

Follow the road downhill and then turn left at the foot of the hill before the traffic lights. Bear right when you get to caravan club entrance and the ground is here. There is limited free parking at the ground – it is a narrow road so there is little room for mistakes!



### Public Transport & Walking



→ 2 mins



7 or 27



→ 15 mins

Train to **Brighton Central Railway Station** then take a bus from Stance A at the Station and take the **Brighton and Hove Bus Company 7 bus** to Roedean Road and walk it up to the lights then take a left into Henley Road and when you get to Cooperative food Store turn right and walk Henley Road then take a left and left up the path through Elizabeth Park and you will come out at the bungalows walk up Rebecca Close take the first right after the cricket ground walk down past the entrance to the motor homes site and after the bend the ground is on the right it's a 7 minute walk from the bus stop.

### Admission

Adults £14  
OAP's/Students £10  
Under 16's £5  
Under 12 Free

### Where to Drink

The bar at the ground is very cheap very friendly staff have a pint in the local Brighton bars before coming to the match as the club bar can get a bit crowded for some matches.



# Wingate & Finchley

**Ground** - The Harry Abrahams Stadium Summers Lane Finchley London N12 OPD

**Telephone:** 020 8446 2217

**Team Nickname:** The blues

**Founded:** 1991 (merger of Wingate FC (1946) & Finchley FC (1877))

**Capacity:** 1,500 (250 Seated)

**Year Ground Opened:** 1880 (Finchley FC)

**Shirt Sponsors:** Air Fresh

**Kit Manufacturer:** Givova

**First Team Colours:** All Blue Shirts, Shorts, Socks

**Second Team Colours:** All White Shirts, Shorts, Socks

**Programme:** £3



Sam STQB

## Driving to the Ground



The simplest way to get to the ground is to get on to the A406 North Circular Road. If coming from the East (via the M25 anti-clockwise and then A10 or M11) take the A1000 turn off. At the end of the slip road turn left at the lights you should go straight over the next set of lights. Then after 100 yards pass through another set of lights, then at the next set of lights turn right into Summers Lane with The Abrahams Stadium is a few hundred metres down on the right hand side.

Please be aware NOT to park in the Rugby Club next door, as they will close their gates and lock you in. There are plenty of nearby streets, although please note not to park on the kerbs and also some surrounding roads have double yellow lines.

## Public Transport



## Isthmian Football League



→ 12 mins

Train to **West Finchley Underground Station** Northern Line (High Barnet branch) and the station is a 10 to 15 minutes' walk away from the Ground. Walk out on to Essex Parade entrance then walk down on to the high Road turn left cross over the road and turn right into Grenville Road walk down to the end of the road and at the lights walk straight across the ground is on the right after 100 yards.



Sam TSQB

### Admission

Adults £14  
OAP's/Students £10  
Under 16's £5  
Under 12 Free



## Chapter Two

# North Division One

## Isthmian Football League

This is Step 7 on the Pyramid League Step 4 National Football League leading to Isthmian Football League Premier Division or Southern Central Premier Division.

# Bowers & Pitsea

**Ground** - Len Salmon Stadium Crown Avenue Pitsea SS13 2BE

**Telephone:** 01268 581977

**Nickname:** Bow or Sea

**Capacity:** 2,000 (200 Seated)

**Founded:** 2004 (Bowers United FC (1946) merged with Pitsea FC (1954))

**Year Ground Opened:** 1946

**Shirt Sponsors:** Claremont Facilities, Essex Community Skips

**Kit Manufacturer:** Errea

**First Team Colours:** Red & White Shirts, Red Shorts, Red & White Socks

**Second Team Colours:** All Sky-Blue Shirts, Shorts, Socks


**Programme:** £3

### Driving to the Ground



Leave the M25 at Junction 29 and take the A127 and at the roundabout take the first exit on to the A127 and continue to Basildon then take the exit for Basildon A176 and at the first roundabout take the first roundabout then take the second exit at the next beside Asda and then first exit at the next to go on to the A1321.

The next roundabout second exit same at the next roundabout and second again at the next roundabout to go onto Ashley's and then at the next its second exit onto Refectory Road and then first left into Crown Avenue and then the ground is in front of you at the bottom of the road



## Isthmian Football League

### Public Transport



→ 10 mins



B3



→ 8 mins

Train to **Basildon Railway Station** and walk out the main entrance and take a right cross the road and walk past the bus station till you get to Asda bus take the **Essex Bus B3 coach** to Wilsner on Tyesler Road then cross the road take the path at the end of the road do a first left and the ground is on the left and then take the path on the left into Crown Avenue and the entrance to the ground is on the left.



### Admission

Adults £10  
Concessions £7  
Under 16 £3  
Children under 12 free

# Brantham Athletic

**Ground** - Brantham Leisure Centre New Village Brantham CO11 1RZ

**Telephone** – 01206 392506

**Founded** – 1887 (Brantham Works FC)

**Capacity:** 1,200 (200 Seated)

**Team Nickname:** The Blue Imps

**Year Ground Opened:** 1887

**Shirt Sponsors:** Zencontrol

**Kit Manufacturer:** Errea

**First Team Colours:** Navy Blue Shirts, White Shorts, White Socks

**Second Team Colours:** All Red Shirts, Shorts, Socks

**Programme:** £2



# Isthmian Football League



## Driving to the Ground



Take the A12 from the North to Jane Pirie and turn left into Woodgate Road at the bottom of the road with the garage in front of you take a left and follow it to the roundabout there take the second exit and at the end take a right into Cattwade and follow the road right then take the first right at the village hall and the ground is on the left.

From the South take the A12 to Flatford turn off then turn right onto the B1070 and follow it to the roundabout there take the second exit and at the end take a right into Cattwade and follow the road right then take the first right at the village hall and the ground is on the left.



## Public Transport & Walking



→ 24 mins



## Isthmian Football League

Take the Greater Anglia train to **Manningtree Railway Station** and walk up the lane to the main road turn left and go up over the bridge and follow this road around the sharp curve to the right and turn right immediately before the Village Hall. Follow this road around the sharp left hand turn and the Social Club and the car park are on the right.

### Admission

Adults £10  
Concessions £7  
Under 16 £3  
Children under 12 free

# Brightlingsea Regent

**Ground** - North Road Brightlingsea CO7 0PL  
**Telephone:** 01206 304199  
**Nickname:** The Regent  
**Founded:** 2005 (Merger of United (1928) and Regent Park Rangers (1929))  
**Capacity:** 2,000 (300 Seated)  
**Pitch Size:** 118 x 75 yards  
**Year Ground Opened:** 1929 (Brightlensea Athletic FC)  
**First Team Colours:** Red & Black Shirts, Black Shorts, Black Socks  
**Second Team Colours:** White Shirts, Purple Shorts & Socks  
**Shirt Sponsors:**  
**Kit Manufacturer:**  
**Programme:** £3



Main Stand

### Driving to the Ground

# Isthmian Football League



From the M11 Junction 8, take the A120 exit to Stansted Airport/ Colchester/ Bishop Stortford (First exit from the North or third exit from the South) then at the next roundabout take the third exit Colchester/ A120 then go through one roundabout and at Braintree take the third exit at the roundabout onto the A120 and go through three roundabouts and at Marks Tey and join the A12 then after just over 7 mile take the junction for Clacton on Sea / Harwich/ A120.

Then after just under 6 miles take the junction for Clacton/ Weeley/ A133 then after just over a mile at the roundabout take the second exit for Brightlingsea, then after a mile turn left at the Kings Arms pub in Frating then after a mile follow the road left and follow the road over the railway crossing and continue on the B1029 then at the second mini roundabout just before Thorington Auto Centre take a left and as you come into the town take a right follow the sign for the Town Centre then take a first left into Spring Road and then first left into North Road the ground is at the top of the road with a small parking area or street parking



## Public Transport



6 minutes



87



10 minutes

Train to **Colchester Railway Station** then walk up to Station Road and turn right and walk under the bridge cross the road and Layby Stop F and get the **Essex 87 bus** to Regents Road walk down the first right into Spring Road and then first right into North Road and the ground is at the top of the road.

The bus back is at 16.57 from Regent Road which is 8 minutes from the ground with **Essex 78X bus** this takes you straight into Colchester Town Centre the next **Essex 87 bus** is at 17.50 from Victoria Place.

## Admission

Adults £10

Concessions £7

Under 16 £3

Children under 12 free

# Cambridge City

**Ground** – Community Stadium, West Way Swanston CB22 3FG

**Main Telephone No:** 01223 237373

**Founded:** 1887 (Cambridge Town FC)

**Capacity:** 4,300 (1,700 Seated)

**Team Nickname:** City

**Pitch Size:** 100 x 68 yards

**Shirt Sponsors:** It For Starters, Accelerator Park

**Kit Manufacturer:** Macron

**First Kit:** White Shirts, Black Shorts and Socks

**Away Kit:** Blue Shirts Shorts & Socks

**Programme:** £2

## Driving Directions



From the M11 (Northbound/Southbound) Junction 14, take the A505 eastbound, at the second roundabout (MacDonalds & BP) turn left on to the A1301 signposted Cambridge, Pampisford and The Shelfords, (Do not fork right in to Sawston) continue on the A1301 past a dual carriageway junction to some traffic lights, then turn right at the traffic lights signposted to Sawston.

On entering the village turn left in to Babraham Road at the traffic lights, Grove Road is the sixth road on the left opposite a recreation ground and there is a CCFC badge on a signpost as you turn in, this road bends to the right, then the left when you will see CCFC driveway straight ahead.



## Public Transport & Walking

## Isthmian Football League



→ 8 mins



7



→ 9 mins

Train to **Shelford Railway Station** at 13.20 from **Cambridge Railway Station** then walk of the main building turn right and walk up to the main road then turn right and walk up to the end of Station Road and then turn left and at the bus stop at Woodward's Lane and take the **Stagecoach East 7 bus** to the Water Tower on Sunderland Avenue, then walk back turn right and cross the road, then take the third on the left into Grove Road, this road bends to the right, then the left when you will see CCFC driveway straight ahead.



If you miss the 13.20 train to Shelford which is every hour then walk out to Railway Stop 3 and take the **Stagecoach East 7 bus** at 13.35 hrs or 13.55hrs to the Water Tower on Sunderland Avenue, then walk back turn right and cross the road, then take the third on the left into Grove Road, this road bends to the right, then the left when you will see CCFC driveway straight ahead.

### Admission

Adults £10

Concessions £7

Under 16 £3

Children under 12 free

# Concord Rangers

**Ground** - The Clubhouse Thames Road Canvey Island SS8 0HH

**Telephone** - 01268 515750

**Capacity:** 6,238 (Seated 3,140)

**Team Nickname:** The Beach Boys

**Year Ground Opened:** 1985

**Founded:** 1967

**Capacity:** 6,238 (Seated 340)



# Isthmian Football League

**Shirt Sponsors:** Brown & Carol London

**Kit Manufacturer:** Hummel

**First Team Colours:** Yellow Shirts, Blue Shorts, Yellow Socks

**Second Team Colours:** Blue Shirts, Blue Shorts, Yellow Socks

**Programme:** £3

## Ground Guide

Nestled in amongst the trees you get the feeling you are in the middle of nowhere. The panorama on the other side is not too great with the oil storage depots and a trailer park but the club have done as much as they can to hide these from spectators' views. The ground has one small main stand and has now two covered enclosures one opposite the Main Stand the other behind the goals.



## Driving to the Ground



Take the M25 to junction 30 and take A13 towards Southend, follow this road until you reach a series of mini-roundabouts. Follow signs for A130 Canvey Island. At next roundabout take third exit (Signposted Seafront). Follow this Canvey Road it then become Long Road going through two roundabouts and then you will eventually see signs for Concord Rangers just after the BP Garage.

Take right at the mini roundabout into Thorney Bay Road and then a right again after 100 yards into Thames Road. The ground is about 400 yards down this road on the left just past the houses. There is ample parking at the ground.

## Public Transport



2 minutes



22



6 minutes

## Isthmian Football League

Take the train to **Benfleet Railway Station** and then walk over to the bus stop and take the **First Essex 22** to Hawkesbury Road on Canvey Island then walk to the ground by Crossing the road and then taking the first right and walking down Thorney Bay Road for about 100 yards then turn right into Thames Road the ground is two hundred yards past the houses. (For sat navigation put in Thames Road Canvey Island).



### Admission

Adults £10  
Concessions £7  
Under 16 £3  
Children under 12 free

### Where to Drink

The club have an excellent bar at the ground itself is the aptly named 'Beach Bar', which is a fair-sized bar which is open to all. Otherwise due to the remote location of the ground, before getting on the bus walk up to the High Street and drink either in the Hoy and Hemlet or the High Crown for good food and drink.

# Downham Town

**Ground** - Memorial Playing Field Lynn Road Downham Market PE38 9QE

**Telephone** – 01366 383649

**Founded** – 1881

**Capacity:** 1,500 (110 Seated)

**Team Nickname:** The Town

**Year Ground Opened:** 1881

**Shirt Sponsors:** SCL Interiors, Charmed

**Kit Manufacturer:** Nike

**First Team Colours:** Red Shirts, White Shorts, White Socks

**Second Team Colours:** All Navy-Blue Shirts, Shorts, Socks

**Programme:** £2

# Isthmian Football League

## Driving to the Ground



From the South take the M11 and continue on the before joining the A14 and from the North take the A14 then take the Newmarket By-pass and leave at junction 37 for Ely and take a left onto the A142 and follow the A142 through five roundabouts and take a left before you get into Ely onto Queen Adelaide Road beside the Ouse River and at the end take a right and then a left then at the roundabout take the second exit and join the A10 at the next roundabout take the first exit onto A1122 then take the first right into London Road and the Memorial ground is on the left after just over a mile with ample parking.



## Public Transport & Walking



→ 23 mins

Train to **Downham Market Rail Station** then come out of the main entrance and walk straight up Bridge Street then at the T-junction turn left into High Street then walk straight on at the roundabout then carry on to the end of the High street then take a left into Lynn Road and the ground is 400 yards on the left at the back of the Cricket Ground so just walk up the lane at the side of the cricket ground.





## The stands

### Admission

Adults £10  
Concessions £7  
Under 16 £3  
Children under 12 free

# Felixstowe & Walton United

**Ground** - The Goldstar Ground, Dellwood Avenue, Felixstowe, IP11 9HT  
**Telephone:** 01394 282917  
**Team Nickname:** The Magpies  
**Founded:** 2000 (Merger of Felixstowe FC 1890 & Walton United FC 1895)  
**Capacity:** 2,200 (200 Seated)  
**Year Ground Opened:** 1891 (Felixstowe FC)  
**Shirt Sponsors:** Warehousing & Transport  
**Kit Manufacturer:** Jopa  
**First Team Colours:** Red & White Shirts, Red Shorts, White Socks  
**Second Team Colours:** All Black Shirts, Shorts, Socks  
**Programme:** £3



Stephen Wallers .com

### Driving to the Ground





## Isthmian Football League

From the North and South take the M11 to Stanstead Airport then take the A120 and join the A12 at Marks Tey to Ipswich at the roundabout take the third exit onto the A14 then straight on at the next two roundabouts at the third roundabout take the fourth exit into Betrice Avenue and at the end take a left the ground is on the right after 20 yards



### Public Transport



→ 8 mins

Train to **Felixstowe Railway Station** walk out of the station turn left walk straight on at the roundabout and its first turn left into Dellwood Avenue and The Goldstar Ground is approx. 100 metres on the left go past the football pavilion and takes the path to the main football pitch

### Admission

Adults £10  
Concessions £7  
Under 16 £3  
Children under 12 free

# Gorleston

**Ground** - The Wellesley Sandown Road Great Yarmouth NR30 1EY

**Telephone:** 01493 602802

**Founded** – 1884

**Capacity:** 4,000 (500 Seated)

**Team Nickname:** The Greens or Cards

**Year Ground Opened:** 1888 (Great Yarmouth Artillery FC)

**Shirt Sponsors:** Norfolk Vehicle Hire, LG Perfect

**Kit Manufacturer:** VX3

**First Team Colours:** Green Shirts, Green Shorts, White Socks

# Isthmian Football League

**Second Team Colours:** White Shirts, Green Shorts, White Socks  
**Programme:** £2



## Driving to the Ground



From the North take the A47 to Great Yarmouth and then at the Bure roundabout go straight on and join the A149 and straight on the next roundabout into Fullers Hill then take the first left into Northgate Road then at the mini roundabout then take the second exit into Kitchener's Road the ground is 200 yards on the right



## Public Transport



→ 18 mins

Train to **Great Yarmouth Railway Station** walk out up to the main road then take a right then take a left at the roundabout onto North Quay walk up to the White Swan and cross the road

## Isthmian Football League

and take a right walk down Rampant Road and walk to the end then take a left into Northgate walk up to the Coach & Horses and at the roundabout take a right into Kitchener Road then just before Willow Tree Lodge take a left and follow the road round to the ground this takes around 18 minutes

### Admission

Adults £10  
Concessions £7  
Under 16 £3  
Children under 12 free

# Grays Athletic

**Ground** - Chadfield's Street Ground Chads Road Tilbury RM18 8NL

**Telephone:** 01708 865940

**Team Nickname:** The gravel men or the blues

**Founded:** 1890

**Capacity:** 4,000 (250 Seated)

**Year Ground Opened:** 1947 (Tilbury FC)

**First Team Colours:** All Blue Shirts, Shorts, Socks

**Second Team Colours:** All Yellow Shirts, Shorts, Socks

**Shirt Sponsors:** Griffin (Home Kit) Barrets (Away Kit)

**Kit Manufacturer:** Macron

**Programme:** £3



### Driving to the Ground



From the M25 at junction 30/31, from the North first exit and from the south third exit at the roundabout onto the A13 and then about 2 miles after the turning for Lakeside take the exit for Tilbury Docks (A1089). Follow this road until the roundabout with Asda on your right then take



## Isthmian Football League

the first left into Dock Road and follow this past Tilbury Town Station, then take the first exit at the mini-roundabout into Calcutta Road, then at the traffic lights take a left into St Chad's Road and follow for 3/4 mile. After you pass Lady Tatoo on your left-hand side, take the next left and the ground is there. There is a small car park at the ground, otherwise it is street parking.

### Public Transport



**2 minutes**



**73**



**5 minutes**

Train to **Grays Railway Station** then walk across the road and From Platform 7 on Crown Road take **Ensign 73 bus** to Lawrence Gardens then cross the road turn right into Handles Gardens then turn left and walk up St Chads Road and the ground is on the left



### Admission

Adults £10

Concessions £7

Under 16 £3

Children under 12 free

From 26/27 they will use the East Thurrock Ground of Ship Lane.

# Heybridge Swifts

**Ground** - Scraley Road Stadium 38a Scraley Road, Heybridge CM9 8JA

**Telephone:** 01621 852978

**Team Nickname:** The Swifts

**Founded:** 1880

**Capacity:** 3,000 (250 Seated)

**Year Ground Opened:** 1966

**Shirt Sponsors:** CML Micro

**Kit Manufacturer:** Macron



# Isthmian Football League

**First Team Colours:** Black & White Shirts, Black Shorts, Black & White Socks

**Second Team Colours:** All Orange Shirts, Shorts, Socks

**Programme:** £3

## Driving to the Ground



**North**

Take the M11 to junction 8, take the A120 exit to Stansted Airport/ Colchester/ Bishop Stortford then at the roundabout take the first exit onto the A120 (Signposted Colchester) then at the next roundabout take the third exit continue for the next 17 miles at the roundabout just after the railway bridge at Braintree take the third exit into Long Green and continue down this road till the T Junction then take a right for Maldon (B1022).



Follow this road for just over four miles and take the first left as you enter Maldon with a white cottage on your right and the ground is 200 yards up on the right with it signposted parking is on the grass at the back of the ground and is free



**South**

Take the M25 to junction 28 and take the A12 to Colchester and come off the A12 at Junction 18 and take the A114 to Maldon and at the roundabout take the first exit and go follow the signs for the A114 and just past Maldon Golf Club at that roundabout take the second exit and go over the bridge then at the next roundabout take the first exit onto The Causeway. Then at the next roundabout take the second exit onto The Street past the Heybridge Inn and go through one roundabout and continue on the road and you will see the sign for Swifts Ground on the right follow it up and the ground is on the right.

## Public Transport



**2 minutes**



**333**



**8 minutes**

Train to **Chelmsford Railway Station** then walk about outside the Station over to the bus station Platform 2 then take the **Essex 333 bus** to Oak Road walk back up then turn right down Scraley Road and just after the bend the ground is on your right just off the road take a right at the sign and walk up the lane to the ground which is on the right.

## Isthmian Football League



TCE



**2 minutes**



**90**



**8 minutes**

If you are coming from the East then get the train to **Witham Railway Station** then walk out to Stop 2 and take the **Stephensons of Essex 90 bus** to Oak Road walk back up then turn right down Scraley Road and just after the bend the ground is on your right just off the road take a right at the sign and walk up the lane to the ground which is on the right.

### Admission

Adults £10

Concessions £7

Under 16 £3

Children under 12 free

## Lowestoft Town

**Ground** - Crown Meadow Love Road Lowestoft NR32 2PA

**Telephone:** 01502 573818

**Capacity:** 3000 (456 Seated)

**Team Nickname:** The Trawler Boys

**Year Ground Opened:** 1894

**Shirt Sponsors:** Electro Tech Group

**Kit Manufacturer:** Jopa

**First Team Colours:** Blue Shirts, White Shorts, Socks

**Second Team Colours:** Gold Shirts, Black Shorts, Socks

**Programme:** £3

### Ground Guide

In 1988, the pavilion (which was built in 1885 this had come from a former ground) was demolished and part of the site was sold to a developer, with the proceeds funding the building of a new changing room and hospitality block Today the ground consists of a 456-seat stand with standing areas around the rest of the pitch.

# Isthmian Football League



## Driving to the Ground



North

Take the A1 to junction 14 at the Huntingdon Road/A14 (signs for Cambridge/ A1307/ A10/ Ely/ Felixstowe/ Harwich) then the A14 then leave at Junction At junction 51, take the A140 exit to Diss/ Norwich/ B1078 then at the roundabout take the first exit onto the A140 then first right onto the B1078.

Then after about 4 ½ mile take a left into Church Road then first right into Crown Corner and follow the signs for the follow B1078 then after 7 ½ mile at the roundabout merge onto the A12 then follow the signs for Lowestoft. Follow the A12 all the way into the town centre, crossing over the water inlet and then following the round past the station into Denmark Road. At the main junction turn right (still the A12) into Katwijk Way. At the next roundabout take the 1st left into Raglan Street and then turn right. Follow this road until the junction with Love Road and then turn left. The ground is 100 yards down this road and there is plenty of street parking around the ground.



Sam TBSQB

## Isthmian Football League

South



Take the M25 to Junction 28, take the A12/ A1023 exit to Chelmsford/ Romford/ Brentwood then at the roundabout take the 1st exit onto the A12 ramp to Chelmsford/ Harwich/ A120 then follow the signs for Lowestoft. Follow the A12 all the way into the town centre, crossing over the water inlet and then following the round past the station into Denmark Road. At the main junction turn right (still the A12) into Katwijk Way. At the next roundabout take the 1st left into Raglan Street and then turn right. Follow this road until the junction with Love Road and then turn left. The ground is 100 yards down this road. There is plenty of street parking around the ground.

### Public Transport



10 minutes

Train to **Lowestoft Railway Station** come out on to Denmark Street turn left and walk up the road for a few yards then turn right following the signs for the A12 at the light take a slight left into Raglan Street and walk up the hill past the Heart of Oak pub walk on up to the cross road just before the Factory Arms turn left Walk up Love Street past the Havelock pub and the ground is on the right.

### Where to Drink

Bayfields in the 159 High Street is CAMRA pub with a good selection of Ales just walk out of the Station then turn left then a 15 minute walk then from the pub walk back the way you came and take the fourth right into Gun Lane then take the first left to keep in Gun Lane and at the roundabout walk straight across or fourth exit in St Peters Street and at the next roundabout take the second exit into Katwijk Way then jump the wall and take first right into Jacobs Street then first left into Raglans Street and then first right into Love Road and the ground is on the right.

There other pubs like the Blues Bar on Mill Road, Hatfield on the Esplanade or the Heart of Oak at 61 Raglan Street are the best pubs to drink in the town. The Heart of Oak is the closest to the ground of these three.

### Admission

Adults £10

Concessions £7

Under 16 £3

Children under 12 free

# Maldon & Triptree

**Ground** - Wallace Binder Stadium Park Drive Maldon CM9 6XX

**Telephone:** (01621) 853762

**Team Nickname:** The Jammers or The Blues

**Founded:** 1946 (Maldon Town) merged in 2009 with Triptree United (1933))

**Capacity:** 2,200 (500 Seated)

**Year Ground Opened:** 1946



# Isthmian Football League

**Shirt Sponsors:** NPC

**Kit Manufacturer:** Macron

**First Team Colours:** Blue & White Shirts, Blue Shorts, Blue & White Socks

**Second Team Colours:** Red & Black Shirts, Black Shorts, Black Socks

**Programme:** £2

## Driving to the Ground



### North

Take the M11 to junction 8, take the A120 exit to Stansted Airport/ Colchester/ Bishop Stortford then at the roundabout take the first exit onto the A120 (Signposted Colchester) then at the next roundabout take the third exit continue for the next 17 miles at the roundabout just after the railway bridge at Braintree take the Fourth exit and second exit at the next roundabout into Braintree Road continue down this road till the T Junction then at Langford take a left for Maldon (B1019).



Follow this road for till the roundabout, take the 2nd exit onto Heybridge Approach/B1018 then straight on at the next roundabout and take the second exit at the next into Fullbridge and go straight on at the next roundabout and follow the road down market Hill to the mini roundabout outside Iceland and take the first exit into Mill Road and follow it down to the park on the left then take a left into Park Road and the ground is on the left at the bend with ample parking



### South

Take the M25 to junction 28 and take the A12 to Colchester and come off the A12 at Junction 18 and take the A114 to Maldon and at the roundabout take the first exit and go follow the signs for the A114 and just past Limburn Hose on the right at the roundabout take the third exit into Limeburn Way and continue through two roundabouts with the ground on the right. (Use Park Drive for Sat Nav)

## Isthmian Football League



### Public Transport



2 minutes



333



8 minutes

Train to **Chelmsford Railway Station** then walk about outside the Station over to the bus station Platform 2 then take the **Essex 333 bus** to Park Drive walk back to the roundabout then take a right and the ground is at the bottom of the drive on the corner.



2 minutes



90



288



3 minutes

If you are coming from the East then get the train to **Witham Railway Station** then walk out to Stop 2 and take the **Stephenson's of Essex 90 bus** to Tesco then take the **Stephenson's of Essex 288 bus** to the Leisure Centre and walk up the lane to the ground which is on the right.

### Admission

Adults £10

Concessions £7

Under 16 £3

Children under 12 free

# Mildenhall Town

**Ground** - Recreation Way Mildenhall IP28 7HG

**Telephone:** 01638 713449

**Founded:** 1898

**Nickname:** The Hall

**Capacity:** 2,000 (100 Seated)

**Year Ground Opened:** 1883 (Mildenhall Cricket Club)

# Isthmian Football League

---

**Shirt Sponsors:** Safepac

**Kit Manufacturer:** Adidas

**First Team Colours:** Gold Shirts, Black Shorts, Black Socks

**Second Team Colours:** All White Shirts, Shorts, Socks

**Programme:** £2



## Driving to the Ground



**North**

Take the M1/A1 take the slip road for Huntingdon and the A14 and leave at Junction 14 and at the roundabout take the third exit and at the next take the first exit and then the second exit at the next onto the A1198 and then at the next take the first exit onto the A428 and join the A14 Newmarket By-pass and at the roundabout take the first exit for Bury St Edmunds and go straight on at the next roundabout and continue to the war memorial and take the left fork for the bus station then take the second right into Recreation Way the ground is at the end it's a straight walk down.



**South** 



## Isthmian Football League

Take the M11 to Bury St Edmunds by take the slip road for Newmarket A11 then onto the A14 Newmarket By-pass and at the roundabout take the first exit for Bury St Edmunds and go straight on at the next roundabout and continue to the war memorial and take the left fork for the bus station then take the second right into Recreation Way the ground is at the end it's a straight walk down.

### Public Transport & Walking



2 minutes



16



2 minutes

Train to **Bury St Edmunds Railway Station** walk across the road and take the **Stephensons in Essex 16 bus** to Mildenhall Bus Station in King Street come out of the stance and take a left and walk down Recreation Way the ground is at the end it's a straight walk down.

### Admission

Adults £10  
Concessions £7  
Under 16 £3  
Children under 12 free

# Newmarket Town

**Ground** - Cricket Field Road Newmarket CB8 8BG

**Telephone:** 01638 663637

**Founded** – 1877

**Capacity:** 2,700 (150 Seated)

**Team Nickname:** The Jockeys

**Year Ground Opened:** 1885

**Shirt Sponsors:** Up Building Supplies, Jing Spar

**Kit Manufacturer:** Adidas

**First Team Colours:** Yellow Shirts, Blue Shorts, Blue Socks

**Second Team Colours:** All Blue Shirts, Shorts, Socks

**Programme:** £2



The new pitch and pavilion

# Isthmian Football League

## Driving to the Ground



From the north take the A10 to New River Bank in Littleport then take the Branch Bank and Queen Adelaide Way to Stuntney Causeway/A142 in Ely and continue to Newmarket Victoria Tower roundabout there take the second exit and take it to the New Wellington Pub there take a right onto New Cheveley Rd/B1103 then second right into New Cricket Road and the ground is on the left.

From the South Take the M11 then A11 to just outside Newmarket and then take the slip road for the A1304 and go straight on at the Hospital roundabout continue up the High Street and then take a right just past Tattersalls for Ashley A134 and continue up the Avenue and after 600 yards turn left into New Cricket Road and the ground is on the left.

## Public Transport & Walking



→ 20 mins

Train to **Newmarket Railway Station** then walk along green Road to the end then take a right walk over the railway bridge then follow the road round then take the first left into Cricket Field Road the ground is 20 yards on the left.

## Admission

Adults £10  
Concessions £7  
Under 16 £3  
Children under 12 free

# Redbridge

**Ground** - Oakside Stadium Station Road Barkingside IG6 1NB

**Telephone** - 020 8550 3611

**Nickname:** The Motormen

**Founded:** 1934 (Ford Sports Dagenham AFC)

**Ground Capacity:** 3,000 (250 Seated)

**Year Ground Opened:** 1922 (Barkingside Athletic FC)

**Shirt Sponsors:** Ck Cars Ltd

**Kit Manufacturer:** Macron

**First Team Colours:** All Blue Shirts, Shorts, Socks

**Second Team Colours:** All Red Shirts, Shorts, Socks

**Programme:** £3

## Driving to the Ground



## Isthmian Football League

From the M25 join the M11 at Junction 26 then follow the M11 to junction 4, take the A406 (S) exit to North Circular/ A12/ A13 the A406 North Circular and exit at the Redbridge roundabout. Follow A12 away from London into Eastern Avenue until you reach the Gants Hill roundabout. Take the second exit into Cranbrook Road for around a mile and a half and just after the cricket ground on your left take a right into Tanners Lane.



Follow this road past Sainsbury's and you will see the sign for the Football Club follow the road past Barkingside Underground station take the left fork go up the hill and the entrance to ground is on other side of the bridge which is a sharp right



### Public Transport & Walking



→ 3 mins

Take the train to **Barkingside Underground Station** on the Central Line and then walk up the path from underground station at the end of the Cul-De-Sac turn right into Station Road walk over the bridge and right down the lane it's only a 3 minutes' walk.

### Admission



Adults £10  
Concessions £7  
Under 16 £3  
Children under 12 free

## Stanway Rovers

**Ground** - The Hawthorns, New Farm Road, Colchester, CO3 0PG  
**Telephone:** 01206 578187  
**Founded** – 1956  
**Capacity:** 1,500 (100 Seated)  
**Team Nickname:** The Rovers  
**Year Ground Opened:** 1982  
**Shirt Sponsors:** Andreas Carter Sports, T S Wild Ltd  
**Kit Manufacturer:** VX3  
**First Team Colours:** Gold Shirts, Black Shorts, Black Socks  
**Second Team Colours:** All Blue Shirts, Shorts, Socks  
**Programme:** £2

### Driving to the Ground



Take the A12 to Junction 12 then take the third exit at the roundabout on to the A1124 and second exit at the next roundabout then take a right at the minie roundabout then left at the next mini roundabout then first left into New Farm Road after the crossing the ground is 200 yards on the left.



### Public Transport & Walking



→



71



→ 8 mins

## Isthmian Football League

Train to **Colchester Town Railway Station** take a right and take a left into Osbourne Street at Stop AC take the **First in Essex 71 bus** To London Road/ King Cole Road South then walk back and turn right into new Farm Road then first right then walk up to the Pre School building and take a left walk up the lane to the ground.



### Admission

Adults £10  
Concessions £7  
Under 16 £3  
Children under 12 free

# Takeley

**Ground** - Station Road, Takeley, CM22 6QA

**Telephone:** 020 8524 4666

**Nickname:** The Ley

**Founded:** 1903

**Ground Capacity:** 2,000 (100 Seated)

**Year Ground Opened:** 1903

**Shirt Sponsors:** Fullvision

**Kit Manufacturer:** Errea

**First Team Colours:** Blue & White Shirts, White Shorts, Blue Socks

**Second Team Colours:** Red & White Shirts, White Shorts, Red Socks

**Programme:** £2

### Driving to the Ground



From the M11 take B1256 from North and South and at the roundabout that fifth from the south and second from the North and head for Takeley and at the Four Ashes pub take a right at the mini roundabout and the ground is one hundred yards on the left.

# Isthmian Football League



## Public Transport



324



→ 3 mins

Train to **Bishop Stortford Railway Station** then walk over to Stop E take the **Central Connect 333 Bus** to The Four Ashes pub on Dunmow Road. Take a right after crossing the road and walk down a few yards on road the entrance is just past the bridge on the left.



## Admission

Adults £10  
Concessions £7  
Under 16 £3  
Children under 12 free



# Tilbury

**Ground** - Chadfield's Street Ground Chads Road Tilbury RM18 8NL

**Telephone** - 01375 843093

**Nickname:** The Dockers

**Founded:** 1895

**Ground Capacity:** 4,000 (350 Seated)

**Year Ground Opened:** 1947

**Shirt Sponsors:** EMR Metal Recycling

**Kit Manufacturer:** Joma

**First Team Colours:** Black & White Shirts, Black Shorts, Socks

**Second Team Colours:** All Red Shirts, Shorts, Socks

**Programme:** £2

## Driving to the Ground



From the M25 at junction 30/31, from the North first exit and from the south third exit at the roundabout onto the A13 and then about 2 miles after the turning for Lakeside take the exit for Tilbury Docks (A1089). Follow this road until the roundabout with Asda on your right then take the first left into Dock Road and follow this past Tilbury Town Station, then take the first exit at the mini-roundabout into Calcutta Road, then at the traffic lights take a left into St Chad's Road and follow for 3/4 mile. After you pass Lady Tattoo on your left-hand side, take the next left and the ground is there. There is a small car park at the ground, otherwise it is street parking.



## Public Transport & Walking



2 minutes



73



5 minutes

## Isthmian Football League

Train to **Grays Railway Station** then walk across the road and From Platform 7 on Crown Road take **Ensign 73 bus** to Lawrence Gardens then cross the road turn right into Handle Gardens then turn left and walk up St Chads Road and the ground is on the left



### Admission

Adults £10  
Concessions £7  
Under 16 £3  
Children under 12 free

# Waltham Abbey

**Ground** - Capershots" Sewardstone Road Waltham Abbey EN9 1LU

**Telephone:** 01992 711287

**Nickname:** The Abbots

**Founded:** 1944

**Ground Capacity:** 3,500 (200 Seated)

**Year Ground Opened:**

**Shirt Sponsors:** Gordonsons

**Kit Manufacturer:** SK Kits

**First Team Colours:** Green & White Shirts, White Shorts, White Socks

**Second Team Colours:** Red & Black Shirts, Black Shorts & Socks

**Programme:** £2

### Driving to the Ground



Exit the M25 at junction 26 and then take the second exit if you are coming Anti-clockwise around the M25 into A121 Honey Lane or third exit if you are coming clockwise. At the next roundabout take the third exit into Sewardstone Road and pass over the M25. The ground is the first right before the cemetery. If you pass the Nissan garage you have gone too far. Parking is free of charge and (use SAT Nav **EN9 1NX**.for the ground).

## Isthmian Football League



### Public Transport & Walking



→ 2 mins



16 →



11 mins

Train to **Waltham Cross Railway Station** take from Stop E take the **Central Connect 16 bus** to Farm Hill Road walk back to the cross and walk down the road to the Cemetery take the next left and follow the lane down to the ground.



### Admission

Adults £10  
Concessions £7  
Under 16 £3  
Children under 12 free



# Walthamstow

**Ground** – Wadham Lodge Sports Ground, Kitchener Road Walthamstow, E17 4JP

**Telephone:** 0208 514 8352

**Nickname:** The Stags

**Founded:** 1868 (as Leyton FC merged 1995 with Walthamstow Pennant (1959))

**Ground Capacity:** 3,500 (200 Seated)

**Year Ground Opened:** 1868 (Leyton FC)

**Shirt Sponsors:** William Morris Gallery

**Kit Manufacturer:** Admiral

**First Team Colours:** Blue Shirts, White Shorts, White Socks

**Second Team Colours:** All Grey Shirts, Shorts, Socks

**Programme:** £3



## Driving to the Ground



The Ground is just off the A406 (North Circular Road). So, from the West take the M40/A40 to Hanger Lane roundabout there take the second exit onto the A406 till Arnos Park there take a right at the lights then at Lee Valley Park (on your right) take the exit.

From the Crooked Billet Roundabout head south onto the A112 (Chingford Road) by taking the fourth exit and then take the first left into Brookscroft Road (St John's Church on the corner) and then follow this road to the end where it turns left (Third Left) into Kitchener Road, the Ground is on the right and Please use the right-hand side of the car park.

Some sat nav systems may direct you in to Brookscroft Road from Fulbourne Road **do not use this route** as a barrier across Brookscroft Road will prevent you reaching the stadium you must use the Chingford Road entrance into Brookscroft Road.

## Public Transport

## Isthmian Football League



97



3 mins

The nearest Station is **Walthamstow Central Railway Station** then at the station to the Bus Station and take **London Transport bus 97 bus** and alight in Chingford Road at Cazenove Road stop opposite St John's Church. Cross the road into Brookscroft Road and continue to the end of the road and then turn left into Kitchener Road with the Ground is on the right.



### Admission

Adults £10  
Concessions £7  
Under 16 £2  
Children under 12 Free

# Witham Town

**Ground** - Spicer McColl Stadium, Spa Road, Witham, Essex CM8 1UN

**Telephone:** 01376 511198

**Team Nickname:** The Town

**Founded:** 1876

**Capacity:** 2,500 (200 Seated)

**Year Ground Opened:** 1900 (Witham Athletic FC)

**Shirt Sponsors:** Simarco

**Kit Manufacturer:** RED

**First Team Colours:** White Shirts, Navy Blue Shorts, Red Socks

**Second Team Colours:** Yellow Shirts, Navy Blue Shorts, Navy Blue Socks

**Programme:** £3

### Driving to the Ground

North



## Isthmian Football League

---

Take the M11 to junction 8, take the A120 exit to Stansted Airport/ Colchester/ Bishop Stortford then at the roundabout take the first exit onto the A120 (Signposted Colchester) then at the next roundabout take the third exit continue for the next 17 miles at the Mulberry Tree roundabout take the fourth exit and second exit at the next roundabout into Braintree Road (B1018) continue down this road till Morrisons and take the third exit at the roundabout into Chipping Hill Lane and then at the mini roundabout take a right or second exit follow it to the end then take the first exit at the roundabout into Spa Road and just before the railway bridge take a right down to the ground



Football grounds groundhopping

South 

Take the M25 to junction 28 and take the A12 to Colchester and come off the A12 at Junction 21 and take the exit for the B1389 (Signposted Witham) and follow signs for Town Centre. When you reach traffic lights after just over a mile take a left into Spinks Lane. Follow to end and take a right into Highfields Road. Pass under Railway Bridge at then take a left opposite entrance to Wetto for the ground. There is plenty of parking at the ground.



Public Transport



## Isthmian Football League



→ 20 mins

Train to **Witham Railway Station** and 20 minutes' walk to the ground. Walk out on to Albert Road and turns left and walk straight on then take a left into Collingwood Road and follow it down then take a right into Guithavon Road follow into the end and turn right into High Road this becomes Spa Road and the ground is on the right down Cuppars Lane.

### Admission

Adults £10

Concessions £7

Under 16 £2

Children under 12 Free

# Wroxham

**Ground** - Trafford Park Skinners Lane Wroxham NR12 8SJ

**Telephone:** (01603) 783538

**Nickname:** The Yachtsman

**Founded:** 1892

**Ground Capacity:** 2000 (250 Seated)

**Year Ground Opened:** 1939

**Shirt Sponsors:** Shed Station (Home) The Nutrition Project (Away)

**Kit Manufacturer:** Erra

**First Team Colours:** Blue & White Shirts, Blue Shorts, Blue & White Socks

**Second Team Colours:** Green & Black Shirts, Black Shorts, Black Socks

**Programme:** £3



### Driving to the Ground



North

## Isthmian Football League

Take the A1 to Newark on Trent and then take sign for Sleaford/ Newark/ Lincoln then at the roundabout, take the 3rd exit onto A17 and go straight on through four roundabouts at the fifth take the third exit staying on the A17 and go straight on at the next four roundabouts then at the fifth and sixth roundabouts take the second exit go past Kings Lynn and straight on at the next five roundabouts (Worse than Milton Keynes) and onto the A47 and stay on this till Norwich. Then take the exit for the A1074 for Norwich/ Cromer/ A140 then at the roundabout take the second exit for Cromer/ Norwich Airport/ A140 then after three miles having gone through one roundabout at this roundabout take the first exit.

Continue on the A140 for the next two miles then at Europcar continue straight on following the signs for A47 Great Yarmouth then at the second roundabout take the first exit onto A1151 and go through the next three roundabouts and continue on the road till you reach Wroxham there is a sign for the ground so take a left Into Skinners Lane and the ground is at the bottom



### South

From the M11 Junction 27, exit onto M11 toward Stansted Airport/ Cambridge/ Harlow and follow the A11 toward Thetford/ Norwich follow it into Norwich then at Daniel Wood take the first exit at the roundabout onto the A140 and join the Northern bypass and follow the A140 to Norwich Community Hospital.



Continue on the A140 for the next two miles then at Europcar continue straight on following the signs for A47 Great Yarmouth then at the second roundabout take the first exit onto A1151 and go through the next three roundabouts and continue on the road till you reach Wroxham there is a sign for the ground so take a left Into Skinners Lane and the ground is at the bottom

### Public Transport



→ 2 mins



5B



→ 6 mins

Train to **Norwich Railway Station** then walk out of the station and at Stop DD take the **Konnect 5B bus** and get off at the Avenues on Park Road walk back a few yards and take a right into Castle Street walk over the railway bridge and at the bend in the road take a left down Skinners Lane the ground is at the bottom.

## Admission

Adults £10  
Concessions £7  
Under 16 £2  
Children under 12 Free



## Chapter Three

# South Central Division One

# AFC Portchester

**Ground** - Wicor Recreation Ground, Cranleigh Road, Portchester Fareham, PO16 9DP

**Telephone:** 07563 076287

**Founded:** 1971

**Capacity:** 2,000 (100 Seated)

**Team Nickname:** Potchy

**Year Ground Opened:**

**Shirt Sponsors:** Con Site, Infinity

**Kit Manufacturer:** VX3

**First Team Colours:** Gold Shirts, Black Shorts, Black Socks

**Second Team Colours:** All Blue Shirts, Shorts, Socks

**Programme:** £3

## Driving to the Ground



Leave the M27 Motorway at Junction 11 and follow the signs to Portchester into Portchester Road, carry on to the Cornway Lane roundabout, take the third exit into Cornaway Lane, at the T junction turn right into Cranleigh Road and follow this road to the end with the entrance to the ground on the right.



## Isthmian Football League



### Public Transport



**11 minutes**

Train to **Porchester Railway Station** walk down Station Road then at the roundabout turn right into West Street then through the next roundabout till you come to the Seagull pub then turn left walk down to the bottom of Cornaway Lane then turn right follow it to the bend then walk across the park to the ground



### Admission

Adults £10  
Concessions £7  
Under 16 £3  
Children under 12 free

# Ascot United

**Ground** – Ascot Racecourse, Car Park 10, Winkfield Road, Ascot SL5 7LJ

**Telephone** - 07798 701995

**Nickname:** The Yellamen

**Founded:** 1965

**Capacity:** 1,500 (100 Seats)

**Year Ground Opened:** 1990

**First Team Colours:** Yellow Shirts, Blue Shorts, Blue Socks

**Second Team Colours:** White Shirts, Blue Shorts, Blue Socks

**Shirt Sponsors:** He Done

**Kit Manufacturer:** Erra

**Website:** [www.ascotunitedfc.co.uk](http://www.ascotunitedfc.co.uk)

**Programme:** £3

**First Joined the Isthmian League:** 2022

## Driving to the Ground



From the North take the M40/A40 to Holyport roundabout then take the first exit onto the A308 then take the fourth exit at the next roundabout onto the A330 then at Holyport Lodge take a sharp left then at the junction go straight on into Holyport Road then right into Moneyrow Greens and continue to Finfield then take a right at the crossroads for Ascot, then first left into Drift Road and at the end take a left for Windsor and at the roundabout take the second exit, third exit at the next roundabout onto the A332 then go on straight on at the next two roundabouts and at the Heatherwood Hospital roundabout take the first exit onto Ascot High Street and at the first mini-roundabout go straight. At mini roundabout at end of High Street turn left along A330 Winkfield Road and then go under bridge and take first right signposted Car Park 7 & 8 and then continue forwards past golf club, through gates and follow the track to the end.



## Isthmian Football League



From the South take the M3 to junction 3 then take the first exit at the roundabout on the A332 then keep to the right filter and take the road up the Kings Ride to Heatherwood Hospital roundabout take the first exit onto Ascot High Street and at the first mini-roundabout go straight. At mini roundabout at end of High Street turn left along A330 Winkfield Road and then go under bridge and take first right signposted Car Park 7 & 8 and then continue forwards past golf club, through gates and follow the track to the end.

Please arrive from Ascot High Street as some sat navs will direct you by a back road which ends in a locked gate and you will have to retrace your route



### Public Transport



→ 22 mins

Train to **Ascot Railway Station** then walk up Station Hill till you get Bar 1 in front on you then take a right and then left and first right in Course Walk and at the end take a left into Winkfield Road and walk under the railway course and then take the first right for the Golf Course then take the track right and follow it up to the ground

### Admission

Adults £10  
Concessions £7  
Under 16 £2  
Children under 12 Free

# Bedfont Sports

**Ground** - Bedfont Sports Recreation Ground Hatton Road Bedfont TW14 8JA

**Telephone:** 0208 831 9067



# Isthmian Football League

**Founded:** 1954

**Capacity:** 3,000 (200 Seated)

**Team Nickname:** The Eagles

**Year Ground Opened:** 1954

**Shirt Sponsors:** Pro Stage Europe

**Kit Manufacturer:** In House

**First Team Colours:** Red & Black Shirts, Black Shorts, Red Socks

**Second Team Colours:** White Shirts, Black Shorts, Red Socks

**Programme:** £3



## Driving to the Ground



Take the M25 to Junction 4 and take the first exit at the roundabout and from the south it's the third exit onto the A3113 and at the next roundabout take the second exit and go straight on at the next roundabout onto the southern Perimeter Road and at Heathrow Airport roundabout take the third exit onto Beacon Road and second exit onto Stanwell Road and go straight on at the crossroads and then take the first right into Hatton Road and just before the Duke of Wellington Pub take a right and the ground is in front of you

## Public Transport & Walking



→ 2 mins



213 or H26



→ 5 mins

Train to **Hatton Cross Underground Station** then take the **London Transport 213 or H26 bus** and get off at Caine's Lane then walk back 5 mins and the ground is on the right.



→ 9 mins

Train to **Hatton Cross Underground** walk out the main entrance at the crossroads cross the road and then walk and take the first right into Hatton Road the ground is on the right about 9 minutes' walk just past the Social Club walk through the gates and up the lane to the ground.



### Admission

Adults £10  
Concessions £7  
Under 16 £3  
Children under 12 free

# Binfield

**Ground** – Stubbs Farm Ground, Hill Farm Lane Binfield RG42 5NR

**Telephone** - 01344 860822

**Nickname:** The Moles

**Founded:** 1892

**Capacity:** 2,000 (100 Seats)

**Year Ground Opened:** 1980

**Shirt Sponsors:** Iconic

**Kit Manufacturer:** Macron

**First Colours:** Red Shirts, Red shorts and Red socks

**Second Colours:** Sky blue Shirts, Sky Blue shorts and socks

**Programme:** £3

### Driving to the Ground



From M4 Junction 10 then take A329 signposted Wokingham & Binfield, at roundabout take 1st exit. Go through 1st set of traffic lights, turn left at 2nd set opposite Travel Lodge. Follow road through village over two mini-roundabouts, at 'T' junction with church in front of you turn right. Take left filter road after 150 yards into Stubbs Lane. Ground is on left at end of short lane.

# Isthmian Football League



Main Stand

## Public Transport



**150 or 151A**



→ **5 mins**

Train to **Bracknell Railway Station** then walk to the bus station and take the **Thames Valley 150 or 151A Busses** to the Stag and Hounds in Binfield and walk up until you reach a "T" junction in front of All Saints Church then turn right, after 300 yards take the first left the ground is in front of you.



Pavilion Side

## Admission

Adults £10  
Concessions £6  
Under 16 £2  
Children under 12 Free



# Bognor Regis

**Ground** - Nyewood Lane Bognor Regis PO21 2TY

**Telephone:** 01243 822325

**Nickname:** The Rocks

**Founded:** 1883 (Bognor AFC)

**Capacity:** 4,500 (300 Seated)

**Pitch Size:** 116 x 75 yards

**Year Ground Opened:** 1935

**Shirt Sponsors:** K Fellows Building

**Kit Manufacturer:** Errea

**First Team Colours:** White & Green Shirts, Green Shorts, White Socks

**Second Team Colours:** Maroon Shirts, White Shorts, White Socks

**Programme:** £3



## Ground Guide

The ground was opened in 1935 and the Lane is set in a quite area on the town, the Social End is uncovered and opposite is a small covered terrace, at the Sports Club End, which has a small electric scoreboard on its roof.

On the North side of the ground is a small covered terrace, being a few steps high, which runs for around half the length of the pitch. On the other side is a small covered seated Main Stand which has 300 seats that uses two flag poles as part of the roof supports. The team dugouts are located in front of this stand and these are sunken into the pitch side

## Driving to the Ground

# Isthmian Football League

---

## From North West



Take the M6 to just after Junction 5 and merge on to the M42 at junction 3A, exit onto M40 toward London/ Warwick/ Stratford then at junction 9, take the A41/A34 exit to Bicester/ Aylesbury/ Oxford/ Newbury.



At the roundabout, take the third exit onto A34 then just before Winchester At the roundabout, take the third exit onto the M3 ramp to Southampton/ Bournemouth/ Portsmouth and merge on to the M3 then just before Southampton keep to the left hand side and take the M27 after 20 mile just after Portsmouth take the exit for the A27, then take a right after a mile on to the B2149/A3023 exit toward Havant and Hayling Island and at the roundabout take the third exit onto the B2149 and at the next roundabout take the first exit onto the B2166.

Then at the next roundabout go straight on and carry on till the Royal Oak pub there take a left into Lower Bognor Road then at the Duckpond roundabout take the first exit into Aldwick Road and at the next roundabout take the third exit and take third left into Nyewood Lane then ground is at the top of the lane on your left with ample parking at the back of the ground,

## From North East



From the M25 take junction 10 on to the A3, follow the A3 southwards until take the exit for Milford then at the roundabout take the first exit then go straight on at the next roundabout then take third left into New Road then at the T Junction take a left then at the roundabout take the third exit onto Petworth Road.

Follow the A283 through the New Forest then on the outskirts of Petworth take the second exit at the mini roundabout into North Street (Unsuitable for buses), then continue to the T Junction turn right (Signposted Midhurst/ A272) follow the road round the square then at the end take a left into Pound Street. At the Mini Roundabout take the first exit go on through one mini roundabout then after about eight miles take a left for Great Ballard School/ Eartham.

## Isthmian Football League

Then just past the George Inn in Earham follow the road left then follow the road down and join the A27 then at the Fontwell Roundabout take the third exit and go through four roundabouts at the fifth take the fourth exit on to Chichester Road then the third left into Hawthorn Road, then at Bognor Sports Club take a left into Nyewood Lane then ground is up the lane just after the bend in the road second on the left.

### Public Transport



**15 minutes**

Train to **Bognor Regis Railway Station** and it's a short walk to the ground come straight out of the station and walk down Canada Grove then go left right into Argyle Road and at the second junction turn right into Cavendish Road and at the first junction turn right into Southdown Road then first left into Wellington Road and the end of Wellington do a left right and walk down Sylvan Way then at the end of the road turn right into Nyewood Lane at the tennis court cut across the park the ground is in front of you.

### Admission

Adults £10  
Concessions £7  
Under 16 £3  
Children under 12 free

# Egham Town

**Ground** – Runnymede Stadium, Tempest Road, Egham, TW20 8HX

**Telephone No:** 01784 435226

**Founded:** 1963

**Capacity:** 5,500 (450 Seated)

**Team Nickname:** The Sarnies

**Year Ground Opened:** 1964

**Shirt Sponsors:** Vado, Merlyn

**Kit Manufacturer:** Kappa

**First Team Colours:** Red Shirts, White Shorts, Red & White Socks

**Second Team Colours:** All Sky-Blue Shirts, Shorts, Socks

**Programme:** £3

### Driving to the Ground



Take the M25 to Junction 13 for Hounslow & Staines and at the roundabout take the second exit for Bagshot and Egham then at the next roundabout take the first exit onto The Ave and at the next roundabout take the first exit onto Vicarage Road then at the Cricket roundabout take the first exit then go straight on at the next roundabout and then first right into Medlake Road then first left into Tempest Road the ground is in front of you if you want a drink before the match do a right then left good food at the Compass bar.



## Isthmian Football League



### Public Transport



**22 minutes**

Train to **Egham Railway Station** then walk straight forward and then turn right into School Lane when it bends right take the left fork and join a path which goes right behind the houses and down by the railway line and at the railway crossing take a right and walk down Pooley Road to the roundabout and take a right into Holebrook Avenue, then follow the road left and then take a first right into Ward park and the ground is in front of you.



**6 minutes**



**8**



**8 minutes**

Train to **Egham Railway Station** then walk up the approach turn right onto Station Road and at the top take a left cross the road into Church Road walk up to the bus stop and take the First in Berkshire 8 bus to Charta Road walk down to the roundabout cross the road and take a right into Holebrook Avenue, then follow the road left and then take a first right into Ward park and the ground is in front of you.

### Admission

Adults £10  
OAP's/Students £7  
Under 16's £3  
Under 11 Free

### Programme

£2.00

# Fareham Town

**Ground** - Cams Alder Stadium, Cams Alder, Palmerston Drive, Fareham PO14 1JA  
**Telephone:** 07930 853235

# Isthmian Football League

---

**Founded:** 1947

**Capacity:** 4,500 (450 Seated)

**Team Nickname:** The Creeksiders

**Year Ground Opened:** 1946

**Shirt Sponsors:** Parco, Southills

**Kit Manufacturer:** Nike

**First Team Colours:** Red Shirts, Black Shorts, Black & Red Socks

**Second Team Colours:** All Sky-Blue Shirts, Shorts, Socks

**Programme:** £3



## Driving to the Ground



Leave the M27 at Junction 11. Follow signs to Gosport, at the Market Street roundabout (Tesco on the right) turn left but get in the righthand lane for the B3385 Lee on Solent, then go over the old railway bridge, then turn right into Palmerston Drive, follow road past Royal Mail depot to Cams Alders



### Public Transport



**8 minutes**

Train to **Fareham Railway Station** walk down the path on to the Avenue then turn right and cross the road at the lights and take the second left into Redlands Avenue walk down past the shops and at the church take a right into St Micheals Grove, then first left into Highfield Avenue at the bottom the ground is in front of you

### Admission

Adults £10

Concessions £7

Under 16 £3

Children under 12 free

# Hanworth Villa

**Ground** – Rectory Meadows, Park Road, Hounslow Road, Hanworth, TW13 6PN

**Telephone** - 020 8831 9391

**Founded:** 1974 (Brook House FC)

**Capacity:** 1,500 (100 Seated)

**Team Nickname:** The Brook

**Year Ground Opened:** 1974 (Brook House FC)

**Shirt Sponsors:** Blakedown

**Kit Manufacturer:** Macron

**First Team Colours:** Red & White Shirts, Black Shorts, Black Socks

**Second Team Colours:** Blue & Yellow Shirts, Blue Shorts, Blue Socks

**Programme:** £3



### Driving to the Ground



# Isthmian Football League



Take the M25 to junction 12 from the east and from the West and join the M3 then take the sign for A314 onto Hounslow Road take a left and go straight on at the first roundabout then take left into Park Road and follow it till the bottom of the road and park your car there and take a left a follow the path to the ground.

## Public Transport



→ 5 mins



H25



→ 5 mins

Train to **Feltham Railway Station** then walk up the station way then take a right into High Street till you get to Aldi then cross the road and take the **London United H25 bus** to Castle Way walk down and take the first left and the entrance to the ground is on the left after 100 yards



→ 5 mins



111



→ 7 mins

The alternatives are to go to **Hampton Railway Station** and walk across and take the **London United 111 bus** to Park Road then walk back down Hounslow Road and follow the path the ground.



## Admission

Adults £10  
Concessions £7  
Under 18/Students £5 with ID  
Children under 16 free

# Harrow Borough

**Ground** – Earlsmead Carlyon Avenue South Harrow HA2 8SS

**Telephone** - 0844 561 1347

**Nickname:** The Boro or The Reds

**Founded:** 1933 (Roxnian FC)

**Ground Capacity:** 3,070 (350 Seated)

**Year Ground Opened:** 1934

**Shirt Sponsors:** Skoda London,

**Kit Manufacturer:** Pendle

**First Team Colours:** Red Shirts, White Shorts, White Socks

**Second Team Colours:** All Yellow Shirts, Shorts, Socks

**Programme:** £3



## Driving to the Ground

### North

From the M25 exit at junction 16, take the M40 East towards Uxbridge and London. Continue onto A40, passing Northolt Aerodrome on the left-hand side. At the Target Roundabout junction (A312) turn left towards Northolt.

Just after passing Northolt Underground Station on the left-hand side, turn left at the next set of traffic lights, onto Eastcote Lane, becoming Field End Road. At next roundabout, turn right onto Eastcote Lane. At a small group of shops take the turning on the right into Carlyon Avenue. Earlsmead is the second turning on the right.

### South

From the M25 take junction 15, exit onto M4 towards Heathrow Airport and then at junction 3, exit the M4 for the A312 to Harrow and Heathrow Airport, then take the 1st exit onto The

## Isthmian Football League

Parkway/ A312 follow the road through four roundabouts to Northolt Station turn left at the next set of traffic lights, onto Eastcote Lane, becoming Field End Road. At next roundabout, turn right onto Eastcote Lane. At a small group of shops take the turning on the right into Carlyon Avenue. Earlsmead is the second turning on the right.

### Public Transport and Walking



9 minutes

Train to **Northolt Park Railway Station**, which is just five minutes' walk from Earlsmead. After leaving the station, turn right under the railway bridge, and take the left-hand fork into Alexandra Avenue and next right into Somervell Road. Bear right into Carlyon Avenue, and Earlsmead is the second on the left.



2 minutes →



H10 or 114 →



6

minutes

Alternative train to **South Harrow Railway Station**, then London Bus H10 and 114 busses take you to Simpson Medical Centre Kings Road/Eastcombe Lane then take a left into Carylton Avenue and take second right it Earlsmead then turn left up the lane to the ground.

### Admission

Adults £10

Concessions £7

Under 16 £3

Children under 12 free

# Hartley Wintney

**Ground** – Memorial Ground, Green Lane, Hartley Wintney, RG27 8DL

**Telephone:** 01252 614010

**Founded:** 1897

**Capacity:** 2,000 (150 Seated)

**Team Nickname:** The Row

**Year Ground Opened:** 1953

**Shirt Sponsors:** Boss

**Kit Manufacturer:** In House

**First Team Colours:** Gold Shirts, Black Shorts, Black Socks

**Second Team Colours:** All Blue Shirts, Shorts, Socks

**Programme:** £3

### Driving Directions



Take the M3 to Junction 5 from south take the first exit at the roundabout or from the north take the third exit and at the next take the second exit then second exit at the next roundabout

## Isthmian Football League

then third exit at the next and go down the London Road till Hartford Automotive then turn right at the lights then take the first left into Mitchell Avenue then at the bottom turn left into Green lane and the ground is on the left.



### Public Transport



2 minutes



2 minutes

Train to **Fleet Railway Station** then walk out of the main entrance then take the **Stagecoach South 7 bus** and get off at Green Lane/Fleet Road in Hartley Witney walk a few yards turn left then on the right after about 50 yards take the path to the ground which is in front of you after 20 yards on the right.



### Admission

Adults £10  
Concessions £7  
Under 16 £3  
Children under 12 free



# Hayes & Yeading

**Ground** - Beaconsfield Road, Hayes UB4 0SL

**Telephone** - 020 8573 2075

**Capacity:** 6,000 (500 Seated)

**Team Nickname:** The Cardinals

**Year Founded:** 2007

**Year Ground Opened:** 2016

**Shirt Sponsors:** Football Icon Academy

**Kit Manufacturer:** Acerbis

**First Team Colours:** Red Shirts, White Shorts, White Socks

**Second Team Colours:** All Black Shirts, Shorts, Socks

**Programme:** £3



## Driving to the Ground

### From the M40 / A40 (M):



Head eastbound towards London then leave the A40 exit, which is signposted Northolt, Harrow & Hayes and at the top of the slip road at the Target Roundabout take the third exit onto Church Road (A312) towards Hayes.

The next roundabout (The White Hart) is about 1 mile and a half on, here ignore signs to Yeading instead take the second exit towards Hayes and Heathrow to stay on the Parkway (A312 Hayes By-Pass) and at the next roundabout, again ignore signs to Yeading and carry straight on.

Take the next exit signposted Southall and Uxbridge (A4020) Uxbridge Road and at the top of the slip road take the first exit towards Southall and head along the (A4020) Uxbridge Road signposted to Southall and then get into the far right hand lane and at the lights at Pets are Us turn right into Springfield Road then follow the road, past 'Goals' on your right and the road bears left into Beaconsfield Road, about 100 yards on your right is the entrance to the ground.

## Isthmian Football League

### From the M4



Take Junction 3 (Heston, Hounslow, Southall & Hayes) and head towards Hayes along The Parkway (A312 Hayes By-Pass). Go over the first roundabout (Tesco's is off to the right) and over the flyover and ignore the next junction signposted to Hayes and take the second signposted Hayes, Uxbridge & Southall and at the end of the slip road is the Ossie Garvin roundabout and then take the third exit towards Southall and then get into the far right hand lane and at the lights at Pets are Us turn right into Springfield Road then follow the road, past 'Goals' on your right and the road bears left into Beaconsfield Road, about 100 yards on your right is the entrance to the ground.

### Public Transport & Walking



2 minutes



90



12 minutes

Train to **Hayes & Harlington Railway Station** then cross the road and take the **Transport in London 90 bus** to Precinct Road/Coldharbour Lane then walk cross the road and turn left and then first right and on the left, there is a path turn left and take the path to Guru Nanak Academy then walk straight on into Beaconsfield Road, about 100 yards on your right is the entrance to the ground.



### Admission

Adults £10  
Concessions £7  
Under 16 £3  
Children under 12 free

# Hendon

**Ground** – Silver Jubilee Park, Townsend Lane, West Hendon, London NW9 7NE

**Telephone:** 0208 9083553

**Nickname:** The Greens

# Isthmian Football League

---

**Founded:** 1903 (Christ Church Hampstead FC)

**Ground Capacity:** 2,000 (250 Seated)

**Year Ground Opened:** 1953 (Kingsbury Town FC)

**Shirt Sponsors:** Barret's Group

**Kit Manufacturer:** Umbro

**First Team Colours:** Green Shirts, Shorts & Socks

**Second Team Colours:** White Shirts, Shorts & Green Socks

**Website:** [www.hendonfc.co.uk](http://www.hendonfc.co.uk)

**Programme:** £3



## Driving to the Ground



From the M1 at the end take the right fork and get in the left lane and at the roundabout take the third exit onto the A5, towards Edgware, through West Hendon, to the junction with Kingsbury Road (Red Lion public house on corner) and then turn into Kingsbury Road and Townsend Lane is the third turning on the left, at the top of the hill and the ground is in the bottom left hand corner of the Silver Jubilee Park.



## Isthmian Football League

### South West



From the M4 leave at 4B then join the M25 take junction 16, exit onto M40/A40 and continue to Hanger Lane then take the second left onto the North Circular Road and at Nearsden take a left on to A4088 for Kingsbury and continue up the A4088 to the roundabout just past BP Black Bird there take the second exit onto Salmon Street and at the next roundabout take the second exit onto Tudor Gardens and first exit at the next roundabout.

Then continue up Church Lane and at the next take the second exit on to Wood Lane and then first left into Kingsmead Avenue then take a left into Townsend Avenue and then first right and the ground is at the top of the lane on the left

### South West



From the M25 then join the A282 and continue then leave for the A13 Dagenham & Thurrock and at Mars Dike Interchange take the second exit onto the A13 and after ten miles take the exit for A12 & North Circular and at the roundabout take the third exit onto the North Circular and continue to Brent Cross there exit and get in the left lane and at the roundabout take the third exit onto the A5, towards Edgware, through West Hendon, to the junction with Kingsbury Road (Red Lion public house on corner) and then turn into Kingsbury Road and Townsend Lane is the third turning on the left, at the top of the hill and the ground is in the bottom left hand corner of the Silver Jubilee Park and the ground is at the top of the lane on the left

### Public Transport and Walking



2 minutes



9 minutes

Train to **Hendon (Thameslink) Rail Station** and then **London Transport Buses 83 Bus** to Hendon Magistrates Court turn left into Goldsmith Avenue walk down to the park for the sign of the bowling club then turn left up the lane and the ground is on the left (avoids walk up & down a steep hill), at the top of the lane on the left

### Admission

Adults £10  
OAP's/Students £6  
Under 16's £2

# Horndean

**Ground** - Five Heads Park, Five Heads Road, Horndean PO8 9NZ

**Telephone:** 02392 591363

**Founded:** 1887

**Capacity:** 2,000 (150 Seated)

**Team Nickname:** The Deans

**Year Ground Opened:** 1887

**Shirt Sponsors:** Gable

**Kit Manufacturer:** Macron

**First Team Colours:** Red Shirts, White Shorts, White Socks



# Isthmian Football League

**Second Team Colours:** White Shirts, Red Shorts, White Socks

**Programme:** £3



## Driving to the Ground



Leave the A3(M) at Junction 2 and from the north third exit and from the south first exit follows the signs to Cowplain, straight on at the next roundabout passing Morrisons on the right, then continue to the traffic lights being in the righthand lane, then turn right and continue for around 400m then turn left into Five Heads Road, with the ground is 400m on the left.



## Public Transport

## Isthmian Football League



5 minutes



8 minutes

Train to **Portsmouth & Southsea Railway Station** and take a right out of the station on Station road then do a left and right into commercial Road and at Stop D outside harbour Coffee take the **First Bus 8 Star** to Napier Road and then walk up and take a right and the ground is 400m on the left.

### Admission

Adults £10  
OAP's/Students £6  
Under 16's £2  
Under 12 Free

# Kingstonians

**Ground** - Prince Georges Fields, Grand Drive, Raynes Park SW20 9NB

**Telephone** - 0208 540 8843

**Team Nickname:** The K

**Founded:** 1889

**Capacity:** 2,000 (250 Seated)

**Year Ground Opened:** 1925 (Southern Railway Raynes Park FS)

**Shirt Sponsors:** Nuricolour

**Kit Manufacturer:** AFK

**First Team Colours:** Red & White Shirts, Black Shorts, Red Socks

**Second Team Colours:** all Black Shirts, Shorts & Socks

**Programme:** £3



### Driving to the Ground



## Isthmian Football League



Take the M25 to junction 10 and take the first exit from the east or third from the west onto the A3 and then take the A293 for Wimbledon and keep on the right onto Beverley Way then at the lights take a right into Grand Drive then take the first left between the houses park there and walk in to the park and the ground is on the right.

### Public Transport



→ 10 mins

Take the train to **Raynes Park Railway Station** turn left into Grand Drive cross Bushey Road at the traffic lights turn right and continue up Grand Drive for 400 yards entrance on the left follow drive to clubhouse.



### Admission

Adults £10  
Concessions £7  
Under 16 £3  
Children under 12 free

# Leatherhead

**Ground** - Fetcham Grove Guildford Road Leatherhead KT22 9AS

**Telephone** - 01372 360151 or 07973 346965

**Team Nickname:** The Tanners

**Founded:** 1907 Leatherhead Rose FC

**Capacity:** 3,400 (200 Seated)

**Year Ground Opened:** 1907

# Isthmian Football League

---

**Shirt Sponsors:** MDH

**Kit Manufacturer:** Football Central NZ

**First Team Colours:** All Green Shirts, Shorts, Socks

**Second Team Colours:** Blue Shirts, Black Shorts, Black Socks

**Programme:** £3



## Ground Guide

Leatherhead's ground is a perfect non-league venue – old rambling stands, a decent bar and hospitable fans. The main stand is a small covered affair with an old tin roof, steeped in history. Behind one goal is a covered terrace which sits on a hill. The club has a decent bar with an area to watch the game from outside whilst having a beer. You will also find the small shed club shop in this area.

## Driving to the Ground

Leave the M25 at Junction 9. At the roundabout at the end of the slip road, take the second exit or from the North third exit which is sign posted A246 Cobham. At the next roundabout, take the first exit onto Kingston Road you will pass an Esso garage on the right and then a Shell garage on the left.





## Isthmian Football League

Immediately after the Shell garage, there is a give way sign and take the outside lane and follow the road round to the right. As you go down the hill, switch to the left-hand lane and follow the road round a sharp left turn. After a Pumping Station (left hand side) the road bears round to the right. Take the first turning left (before Railway Bridge) and the entrance to the ground is approximately 50 metres on the left-hand side. For the car park carry on down the road for a hundred yards and you can park free of charge in the Leisure Centre.

### Public Transport and Walking



→ 12 mins

Train to **Leatherhead Railway Station** walk straight out across Kingston Road and into Station road follow it round after the bend take a right into Waterway Road then follow it down to a mini roundabout carry straight on before the rail bridge takes a left the ground is on the left a few feet down the road just take the dirt path to the left the ground is in front of you.

### Admission

Adults £10  
Concessions £7  
Under 16 £3  
Children under 12 free

# Littlehampton

**Ground** – The Sportsfield St Floras Road Littlehampton BN17 2BD

**Telephone** 01903 732063

**Founded:** 1896

**Nickname:** The Marigolds

**Ground Capacity:** 4,000 (200 Seated)

**Year Ground Opened:** 1896 Littlehampton Argyle FC)

**Shirt Sponsors:** Yes Electrical

**Kit Manufacturer:** SK Kits

**First Team Colours:** Yellow Shirts, Black Shorts, Black Socks

**Second Team Colours:** Blue Shirts, White Shorts, Red Socks

**Programme:** £3

### Driving to the Ground



From the North take the M25 to Junction 23 and take a left onto the A23 then take the hayward heath junction for A272 and at the roundabout take the fourth exit then go straight on at the next roundabout the first exit at the next roundabout and at the lights at the end of the road take a right onto the A24.

## Isthmian Football League

---



Then go straight on at the next roundabout then second exit onto the A280 and at the North Farm roundabout take the second exit the straight on at the next second exit and at the next take the fourth exit and straight on at the next three roundabouts on the A259 and at the fourth take the second exit onto the B2187 and go straight on at the next roundabout then take a left into St Floras Road and just before the next take a right for the car park for the ground and then walk up the path past the tennis courts to the ground.



From the East take the A27 and then at Northdown Farm junction take the sign for A280 at the roundabout take the third exit and at the next second exit and at the next take the fourth exit and straight on at the next three roundabouts on the A259 and at the fourth take the second exit onto the B2187 and go straight on at the next roundabout then take a left into St Floras Road and just before the next take a right for the car park for the ground and then walk up the path past the tennis courts to the ground.

### Public Transport

## Isthmian Football League



**18 minutes**

Train to **Littlehampton Railway Station** then go out of the main entrance turn left go down to the roundabout and walk straight on into High Street and at the bend in the road turn left past Sainsbury at the clock then walk straight through the prescient then just past Barclays the road divides so take the left fork into Church Street at the roundabout the entrance to the ground is in front of you walk through the car park to the cricket ground then turn right the ground is in front of you.

### Admission

Adults £10  
OAP's/Students £5  
Under 16's £2  
Under 12 Free

# Metropolitan Police

**Ground** - Imber Court, Embercourt Road, East Molesey, KT8 0BT

**Telephone** - 0208 398 1267

**Nickname:** The Met

**Founded:** 1919

**Ground Capacity:** 3,000 (350 Seated)

**Year Ground Opened:** 1919

**Shirt Sponsors:** I Paris

**Kit Manufacturer:** Macron

**First Team Colours:** All Sky-Blue Shirts, Shorts, Socks

**Second Team Colours:** Orange Shirts, Black Shorts, Orange Socks

**Programme:** £3



Sam TSQB

### Driving to the Ground



## Isthmian Football League



Take the M25 at Junction 10 and take the first exit from the North and third exit from the South at the roundabout onto A3 Esher by pass, turn left at A244 towards Esher, turn right at A307 Esher High Street, follow road down past Sandown Park Racecourse on your left, to large Scilly Isles roundabout, take first exit out left onto Hampton Court Way going towards Hampton Court, at first roundabout turn left into Ember Court Road, with the ground 300 yards down facing you on other side of T junction. Parking is free at the ground and on the surrounding roads.

### Public Transport



**10 minutes**

Take the train to **Thames Ditton Railway Station** then 10 minutes' walk from the train station to the ground it's a right turn walk a few yards to the roundabout at then walk straight down through one roundabout on Embercourt Road the ground is in front of you.

### Admission

Adults £10  
OAP's/Students £7  
Under 16's £2  
Children Under 12 free

# Moneyfields

**Ground** – John Jenkins Stadium, Moneyfields Sports Ground, Moneyfield Avenue, Copnor, PO3 6LB

**Telephone:** 023 9266 5260(Club), 07766 250812(M mobile)

**Founded:** 1987 (Portsmouth Civil Service FC)

**Capacity:** 2,000 (250 Seated)

**Team Nickname:** The field

**Year Ground Opened:** 1946 (Portsmouth FC Training ground)

**Shirt Sponsors:** Jamison's Services, Bermans East Agents

**Kit Manufacturer:** Joma

**First Team Colours:** Yellow & Black Shirts, Black Shorts, Black Socks

**Second Team Colours:** Green & White Shirts, Green Shorts, White Socks

**Programme:** £3

### Driving to the Ground



Take the M3 to just outside Southampton then take the M27 then take the exit for A2030 and at the roundabout take the fourth exit onto Eastern Road then at the Recreation Ground lights take a right and then take the first right into Stanley Avenue and at the end of the road take a right then first right and at the end of Paddington Drive take a left and the ground is on the right.



### Public Transport



Train to **Fratton Railway Station** then walk over to Stop H then take **Stagecoach East 23 bus** to Chichester Road and cross the road walk up to Keswick Road then take a right and walk down to the railway and then a left and walk down the path then take the bridge and walk up the lane then take a left to the ground which is on the left.

### Admission

Adults £10  
Concessions £7  
Under 16 £3  
Children under 12 free

# Raynes Park Vale

**Ground** – Prince Georges Fields, Grand Drive, Raynes Park SW20 9NB

**Telephone** - 0208 540 8843

**Founded:** 1925 (Southern Railway Football Section (1925) merged with Malden Vale FC (1968) 1995)

**Capacity:** 1,500 (250 Seated)

**Team Nickname:** The Vale

**Year Ground Opened:** 1967 (Malden Vale FC)

**Shirt Sponsors:** Fuller Gilbert, Banquet Records

**Kit Manufacturer:** Eve

**First Team Colours:** All Blue Shirts, Shorts, Socks

**Second Team Colours:** Black & Red Shirts, Black Shorts, Black Socks

**Programme:** £3

# Isthmian Football League

## Driving to the Ground



Take the M25 to junction 10 and take the first exit from the east or third from the west onto the A3 and then take the A293 for Wimbledon and keep on the right onto Beverley Way then at the lights take a right into Grand Drive then take the first left between the houses park there and walk in to the park and the ground is on the right.



## Public Transport



→ 10 mins

Take the train to **Raynes Park Railway Station** turn left into Grand Drive cross Bushey Road at the traffic lights turn right and continue up Grand Drive for 400 yards entrance on the left follow drive to clubhouse.





## Admission

Adults £10  
OAP's/Students £5  
Under 16's £3  
Under 12 Free  
Dogs Free

# South Park

**Ground** - Whitehall Lane South Park Reigate RH2 8LG

**Telephone:** 01737245963

**Team Nickname:** The Sparks

**Founded:** 1897

**Capacity:** 2,000 (150 Seated)

**Year Ground Opened:** 1925

**Shirt Sponsors:** Offerz.uk

**Kit Manufacturer:** Macron

**First Team Colours:** All Red Shirts, Shorts, Socks

**Second Team Colours:** All Blue Shirts, Shorts, Socks

**Programme:** £3



The main stand

## Driving to the ground



Take the M25 to Junction 8 and coming anti clockwise take the third exit and from anti clockwise take the first exit at the roundabout and then follow the sign posts to Reigate and just past Reigate Station follow the road left past the clock roundabout and into Castleford Road then at the traffic lights take the right fork into Church Road and then second left into Bancroft Road.

## Isthmian Football League

Follow it to the crossroads lights with Morrisons in front of you take a left into Bell Street then take the third right after Reigate Park into Park Lane East and then sixth left into Sandcross Lane and then first right into Whitehall Lane which is narrow track and the car park is on the right in front of the cricket ground then take the path to the ground.



### Public Transport



→ 4 mins



435



→ 6 mins

Train to **Earlswood Railway Station** then walk up to the top of Earlswood Drive then take a left and walking down to the Flying Scud bus Stop take the **Metrobus 430 bus** to Sandcross Lane then walk up and then take a left into Whitehall Lane and the ground entrance is 200 yards on the right.

### Admission

Adults £10

Concessions £7

Under 16 £3

Children under 12 free

# Southall

**Ground** – The 1878 Stadium The Gore, Wymers Wood Road, Burnham, SL1 8JG

**Club Address** 90-92 High Street, Southall, UB1 3DB

**Founded** - 1871

**Capacity:** 2,500 (300 Seated)

**Team Nickname:** The Hall

**Year Ground Opened:** 1878 (Burnham FC)

**Shirt Sponsors:** The Green Quarter

**Kit Manufacturer:** Macron

**First Team Colours:** Red & White Squares Shirts, White Shorts, White Socks

# Isthmian Football League

**Second Team Colours:** Navy Blue Shirts, Black Shorts, Black Socks  
**Programme:** £3



The new Stand at The Gore Ground

## Driving to the Ground

### North

From junction 7 of the M4 you need to take a left turn at the roundabout onto the A4 (Signposted Maidenhead). You will go straight on through a set of traffic lights and when you reach a roundabout with a Sainsbury's Superstore on your left you turn right into Lent Rise Road.

Follow this road through the traffic lights, under the railway bridge, over the double mini roundabouts passing the petrol station on your right, past the Brickmakers Arms on the right, past The Pheasant pub on your left, straight through the double roundabouts and then fork right into Wymers Wood Road. Look for the sign Pines Hotel. The entrance to the ground is 50 yards on the right after turning into Wymers Wood Road.

### South

From junction 2 of the M40 follow the A355 to Slough and take a right turn onto the A4. When you reach the roundabout with M4 signposted to the left follow the directions above and it is not advisable to take any short cuts cross country from the M40(J2) as Dropmore Road is impassable for coaches or mini-buses as it has a height limit 13'3".

## Public Transport



→ 6 mins



53



→ 6 mins

Take the train to **Taplow Railway Station** walk out onto Bath Road and and turn left to the bus stop and take the **Thames Valley 53 bus** going to Wrexham Park Hospital and get off at the corner of Bredward Close and Gore Road and at the end of the road at the double mini



## Isthmian Football League

---

roundabout take a right into Taplow Road then take the first right the ground is about 30 yards on the right.

### Admission

Adults £10  
OAP's/Students £5  
Under 16's £3  
Under 12 Free

# Westfield

**Ground** - Woking Park, off Elmbridge Lane, Kingfield, Woking, GU22 7AA

**Telephone** - 01483 771106

**Team Nickname:** The field

**Founded:** 1953

**Capacity:** 1,300 (150 Seated)

**Year Ground Opened:**

**First Team Colours:** Yellow & Black Shirts, Black Shorts, Black Socks

**Second Team Colours:** All Blue Shirts, Shorts, Socks

**Shirt Sponsors:** C J Insurance

**Kit Manufacturer:** Joppa

**Programme:** £3

### Driving to the Ground



From the North and South take junction 10 on the M25 and from the north take the third exit and from the south take the first exit onto the A3 Portsmouth Road then take the A257 for Oakham then at the roundabout take the second exit onto the B2215 and at the Send Marsh roundabout take the third exit onto the A247 and go straight on at the next roundabout and at High Street roundabout take the first exit onto High Street the second exit at the next roundabout into Kingfield Road then take a right at the sign for Woking College into Elmbridge Lane then first lane for the ground which is on the left.



### Public Transport



2 minutes



34



6 minutes

Train to **Woking Railway Station** then walk across to the bus stops then take From Stop 4 the **Stagecoach South 34 Bus** to the Leisure Centre on Kingfield Road then walk back and take the first right into Elmbridge Lane and then first left as if walking up to the Leisure Centre the ground is on the left.



### Admission

Adults £10  
OAP's/Students £5  
Under 16's £3  
Under 12 Free



## Chapter Four

# South East Division One

This is Step 7 on the Pyramid League Step 4 Football Association leading to Isthmian Premier Division or Southern Premier League.

# AFC Croydon Athletic

**Ground** – Mayfield Sports Arena, off Mayfield Road, Thornton Heath CR7 6DN

**Telephone:** 0208 664 8343

**Founded:** 2012

**Capacity:** 2,000 (150 Seated)

**Team Nickname:** The Rams

**Year Ground Opened:** 2014

**Shirt Sponsors:**

**Kit Manufacturer:**

**First Team Colours:** Shirts, Shorts, Socks

**Second Team Colours:** Shirts, Shorts, Socks

**Programme:** £3



## Driving to the Ground




Take the A3 from the M25 at junction first from North and third from the South and follow it to Rayners Park then take sign for the A298 Wimbledon and follow the road till you reach the lights then turn right into Martin Way and at Morden Post Office continue straight on to the A24 and at the roundabout take the second exit onto Morden Hall Road and at the next road take the first exit into Morden Road and at the lights take a left into London Road and at the lights beside the White Hart pub take a right into Cricket Green and at the mini roundabout take the first exit into Maderia Road



## Isthmian Football League

Then first right into Commonside Road West road, first exit at the roundabout onto Croydon Road and at Lombard Road roundabout at the fats boy's café take the first exit into Thornton Road and take the second right after St Jude's Church at Lycomobile into Silverlight Road then first left into Trafford Road, then follow the road left into Mayfield Road and the ground is the bottom of the road and path.

### Public Transport & Walking



2 mins




152



5 mins

Train to **Mitcham Eastfield Railway Station** from these take the **Transport for London 152, 264 and 463 Busses** to South Lodge Road and Yorkshire Road walk to the end of the road and take the footpath which will take you into Mayfield Road there take a right and walk up the lane to the ground.



2 mins




109,118,159 and 250



5

mins

From **Brixton Underground Station** then take **Transport for London 109, 118, 159 and 250 Buses** from Stop Q to London Road Norbury from there walk back to Galpins Road there cross over and take a left and go down till you reach South Lodge Road then take the path through the park and follow the above directions.



2 mins



15 mins

Train to **East Croydon Railway** and from Platform 3 take the **Tram** for Wimbledon to Therapia Lane and cross the road and take a right down Stonecroft lane then right at the bottom and then left and then right through the cemetery past the roundabout and its second on the left for the ground.

### Admission

Adults £10

Concessions £7

Under 16 £3

Children under 12 free

# AFC Whyteleafe

**Ground** - Church Road, Whyteleafe, CR3 0AR

**Telephone:** (0208)660 5491

**Nickname:** The Leafe

**Founded:** 2021

**Ground Capacity:** 2,000 (250 Seated)

**Year Ground Opened:** 1946 (Whyteleafe FC)

**Shirt Sponsors:** Irma

**Kit Manufacturer:** Adidas

# Isthmian Football League

**First Team Colours:** Green Shirts, White Shorts, White Socks

**Second Team Colours:** All White Shirts, Shorts, Socks

**Programme:** £2



## Driving to the Ground



Take Junction 6 on the M25 from anti clockwise direction take the first exit and clockwise take the fourth exit onto the A22 and go through one roundabout then just before Whyteleafe South Railway station take a left into Salmon Lane then first right into Church Road the entrance to the ground is on the right but park on the kerb in Church Road.



## Public Transport



**4 minutes to 8 minutes**

You have a choice of three Stations all within 250 yards of the ground these are **Whyteleafe**, **Whyteleafe South** and **Upper Warlingham Railway Stations**. The closest is South Station

## Isthmian Football League

where you walk up Salmons Lane then after 50 yards turn left into Church Road and the ground is about 170 yards down the road. From Whyteleafe station it's a walk of about 50 yards up Whyteleafe Hill and then turn left and walk down Church Road it's less than 8 minutes to the ground and Upper Warlingham it walks up Station Road across Godstone Road to Whyteleafe Station and follow the directions from there.

### Admission

Adults £10  
Concessions £7  
Under 16 £3  
Children under 12 free

# Ashford United

**Ground** – The Homelands, Kingsnorth, TN26 1NJ

**Telephone:** 01233 611838

**Founded:** 1881(South Eastern Rangers FC merged Kentish Express FC (1884) in 1891)

**Nickname:** The Nuts or bolts

**Ground Capacity:** 3,200 (500 Seated)

**Year Ground Opened:** 1989

**Shirt Sponsors:** Cando

**Kit Manufacturer:** Mitzo

**First Team Colours:** Green Shirts, White Shorts, Green & White Socks

**Second Team Colours:** Red & Black Shirts, Black Shorts, Black Socks

**Programme:** £2



### Driving to the Ground





## Isthmian Football League

Take the M25 then onto the M20 till Junction 10 and at the roundabout take the fourth exit onto the A2070 then take the second exit at the Orbital roundabout and then take the first exit at the next roundabout then go straight on at Tesco roundabout and after about a mile you will see the entrance to the ground on your left and there is plenty parking beside the ground.

### Public Transport



10 minutes →



2A →



12 minutes

Train to **Ashford International Railway Station** walk out to up to County Square on Elwick Road and take the **Stagecoach in East Kent 2A Bus** to Smithfields Crossroads on Ashford Road at the cricket ground and walk straight on and take the sign for the Homelands golf course on the left and the ground is on the left after 150 yards



### Admission

Adults £10  
OAP's/Students £5  
Under 16's £2  
Under 12 Free

# Beckenham Town

**Ground** - Eden Park, off Eden Park Avenue, Beckenham, BR3 3JL

**Telephone** - 01737 350982

**Founded:** 1971

**Capacity:** 4,000 (150 Seated)

**Team Nickname:** The Becks

**Year Ground Opened:** 1980

# Isthmian Football League

**Shirt Sponsors:** Alesco

**Kit Manufacturer:** Adidas

**First Team Colours:** All Red Shirts, Shorts, White Socks

**Second Team Colours:** All Blue Shirts, Shorts, Socks

**Programme:** £3

## Driving to the Ground



From the south take the first exit and third exit at Junction 4 on the M25 and join the A21 and at the next roundabout take the third exit and go straight on at the next roundabout and straight on at Operington Roundabout, continue on the Farnborough Road till you get to the Chapter One Pub at the lights take the left fork for Biggen Hill and Hayes A232 and at West Wickham Cross (Swan Pub) at the lights take a right onto Station Road.

Go straight on at the next roundabout and as you enter Eden Park Village take a right at Sainsbury and after going under the railway bridge the ground is on the left with a small car park.



## Public Transport & Walking



→ 10 mins

Take the train to **Eden Park Railway Station** then turn right out of Eden Park Stop walk up and take the first right and the ground is 20 yards on the left

## Admission

Adults £10

OAP's/Students £5

Under 16's £2

Under 12 Free

# Broadbridge Heath

**Ground** – High Wood Hill Ground, Wickhurst Lane Broadbridge Heath RH12 3YS

**Telephone:** 01403 211311

**Team Nickname:** Bears

**Founded:** 1919

**Capacity:** 1,500 (200 Seated)

**Year Ground Opened:** 2019

**Shirt Sponsors:** Kew

**Kit Manufacturer:** Macron

**First Team Colours:** All Blue Shirts, Shorts, Socks

**Second Team Colours:** All Red Shirts, Shorts, Socks

**Programme:** £3



## Driving to the Ground



Take the M23 to Junction 11 of the M23 and from the North take third exit and from the south take the first exit at Pease roundabout onto the A264 go straight on at the first roundabout and then first exit onto the A264 and continue till the roundabout for Horsham and Worthing A24, then take the sign for the A264 (A29), then take the third exit at the first roundabout and go straight on till the next roundabout then take the first exit and take the road past Tesco to Three Bridges Leisure Centre park there and the ground will be straight in front of you

## Public Transport



2 minutes



68



63



5 minutes



## Isthmian Football League

Train to **Horsham Railway Station** then go out of the main entrance to North Street and From Stop K take **Surrey Coaches 68 bus** to Albion Way then **Arriva Kent & Surrey 63 bus** to Tesco and take a right straight down past the Three Bridges Leisure Centre the ground will be in front of you.

### Admission Price

Adults £10  
OAP's/Students £5  
Under 16's £3  
Under 12 & Dogs Free

# Crowborough Athletic

**Ground** - Crowborough Community Stadium Fermor Road Crowborough TN6 3BT

**Telephone:** 01892 661893

**Founded:** 1894

**Capacity:** 2,000 (150 Seated)

**Team Nickname:** The Crows

**Year Ground Opened:** 1950

**Shirt Sponsors:** Dandara, Parker Building Supplies

**Kit Manufacturer:** Macron

**First Team Colours:** Sky-Blue & Navy-Blue Shirts, Navy Blue Shorts, Navy Blue Socks

**Second Team Colours:** All Lime Green Shirts, Shorts, Socks

**Programme:** £2



### Driving to the Ground

## Isthmian Football League



Take the M3 to Junction from the south take the third exit and from the north take the first exit, go through two roundabouts and at the third which is the Dukes head Pub roundabout take the third exit onto the B2028, just past the Red Lion pub there is a mini roundabout take the second exit, at Sealsfield Common the road divides take the left fork, at the fork follow the road left, at the crossroads take a left, at the Roebuck Pub take a right onto the A22, then drive down and then take a left for Crowborough, then at the t Junction take a left and then first right, then take a left and join the A26, then second left into Sheep Lane, go straight on at the min roundabout, then take second right into Aldervale Cottages and the ground is on the right.

### Public Transport & Walking



2 mins



29



5 mins

Train to **Turnbridge Wells Railway Station** then walk across the road to Stop T take the **Brighton & Hove 29 Regency bus** to Rose Court walk down to the mini roundabout then take a left after 200 metres turn right into Aldervale Cottages the entrance to the ground is down a lane on the right.

### Admission

Adults £10

Concessions £7

Under 16 £3

Children under 12 free

# Deal Town

**Ground** - The Charles Ground, St Leonard's Road, Deal, CT14 9AU

**Telephone:** 01304 375623

**Founded:** 1919

**Nickname:** The Hoops

**Ground Capacity:** 2,000 (150 Seated)

**Year Ground Opened:** 1920

**Shirt Sponsors:** Maps Activities Ltd

**Kit Manufacturer:** O' Neils

**First Team Colours:** Black & White Shirts, Black Shorts, Black & White Socks

**Second Team Colours:** All Blue Shirts, Shorts, Socks

**Programme:** £3

### Driving to the Ground



Take the A2 to the Duke of York Roundabout and then first exit onto the A258 and then in Deal take a left for Ramsgate and Sandwich into Cromwell Road and follow the road left into Hamilton Road and then right following the sign for Ramsgate and third right into St Leonards Road then second right for the ground.

# Isthmian Football League



## Public Transport & Walking



20 mins

Train to **Deal Railway Station** from here walk out of the main entrance up to Queen Street where you take a right and from there walk up the road it changes to London Road to just past the Hospital take the left fork into St Leonards Road with the entrance to the ground 50 yards past Charles Street on the left.



## Admission

Adults £10  
Concessions £7  
Under 16 £3  
Children under 12 free



# Eastbourne Town

**Ground** - The Saffrons, Compton Place Rd, Eastbourne, East Sussex, BN21 1EA  
**Telephone:** 01323 724328  
**Founded:** 1881 (merger of Eastbourne United & Eastbourne FC)  
**Capacity:** 3,000 (200 Seated)  
**Team Nickname:** The Yellows or Town  
**Year Ground Opened:** 1886  
**Shirt Sponsors:** Coleman Plant Hire  
**Kit Manufacturer:** Macron  
**First Team Colours:** Yellow Shirts, Navy Blue Shorts, Navy Blue and Yellow Socks  
**Second Team Colours:** All Grey Shirts, Shorts, Socks  
**Programme:** £3

## Driving to the Ground




Take the M25 to Junction 7 take the M23 (S) exit to Brighton/ Gatwick Airport and continue on the A23 to just outside Brighton then take a left on to the A27, then at the roundabout, take the 2nd exit onto the A27 ramp to Lewes/ Newhaven then after 18 miles and having gone straight on at four roundabouts take the left onto Polegate By-Pass/A27.

Continue on this road as it becomes the Upperton Road and then once you reach the small roundabout at the station take the second exit along Grove Road. At the end of Grove Road then turn right and proceed along Meads Road with the Saffrons is on your right. Take the second exit into Compton Park Road and the entrance to the Saffrons is on your right. Car parking is available at the Saffrons next to the Sussex County cricket pitch and also in surrounding streets a few moments to the ground.



TSB (Town hall Bells)

## Public Transport



→ 8 mins

Train to **Eastbourne Railway Station** turn right into Grove Road, (opposite from the station) and carry on past the Police Station and Town Hall (the large clock building.) Go straight over at the junction past the Caffyns car showroom (you can see the ground on your right), then take the first right turn into Compton Place Road and the entrance to The Saffrons.

### Admission

Adults £10

Concessions £7

Under 16 £3

Children under 12 free

# East Grinstead Town

**Ground** – The GAC Stadium, East Court, College Lane, East Grinstead RH19 3LS

**Telephone** – 01342 325885

**Team Nickname:** The Wasps

**Founded:** 1890 (East Grinstead FC)

**Capacity:** 2000 (150 Seated)

**Year Ground Opened:** 1891

**Shirt Sponsors:** Armati

**Kit Manufacturer:** Macron

**First Team Colours:** Black & Yellow Shirts, Black Shorts, Black & Yellow Socks

**Second Team Colours:** All Blue Shirts, Shorts, Socks

**Programme:** £3



## Isthmian Football League

### Driving to the Ground



Take the M25 to Junction 6 and take the first exit at the roundabout or from the East third exit onto the A22, and keep on this road past Homebase on the left and Carpet Right on the right, then turn left into Moat Road, (signposted Hospital and A264).

Continue over the roundabout at the junction of Blackwell Road, Blackwell Hollow and Holtye Road and continue 50 yards to the mini-roundabout at the junction of Blackwell Farm Road and Holtye Road and double-back. (**Do not turn through the gap in the central reservation as this is for emergency service vehicles only and you could be liable for prosecution**). Then turn left into East Court and turn immediately left into the lane which leads to the ground and car park.

### Public Transport & Walking



Train to **East Grinstead Railway Station** and a 22 minutes' walk to the Ground. Come out of the station and walk down Beeching Way after 200 yards, turn right at mini roundabout into College Lane and Blackwell Hollow, then at roundabout at the bottom of Blackwell Hollow, turn right into Holtye Road. Continue 50 yards to the mini-roundabout at the junction of Blackwell Farm Road and Holtye Road and take a left walk down to the Ground.



2 mins



281



5 mins

Alternative is to take the train to Lingfield Railway Station and walk over to Stop A and take the **Metrobus 281 bus** to East Court walk down take first left before the roundabout and then first left and walk down to the ground.

### Admission

Adults £10  
OAP's/Students £5  
Under 16's £2  
Under 12 Free

# Erith Town

**Ground** – Bayliss Avenue Bexley, London SE28 8NJ

**Telephone:** 07951360797

**Founded:** 1959

**Nickname:** The Dockers

**Ground Capacity:** 1,000 (100 Seated)

**Year Ground Opened:** 1988

**Shirt Sponsors:** Stanton Group

**Kit Manufacturer:** VX3

**First Team Colours:** Red & Black Shirts, Black Shorts, Black Socks



# Isthmian Football League

**Second Team Colours:** Yellow & Black Shirts, Black Shorts, Black Socks  
**Programme:** £2



## Driving to the Ground



From the M25 then exit the motorway immediately before Junction 1A (if going north) or after (south) the toll onto the A206 Bod Dunn Way. Then continue along this road, through Erith and Slade Green over a number of roundabouts it soon becomes Eastern Way (A2016). When you reach Thamesmead take the first junction (Signposted A2041) and take the third exit at the roundabout onto Carlyle Road. Then take the third exit at the roundabout into Crossway. Bayliss Avenue is a few hundred yards down this road on the righthand side with the ground at the end of the road



## Public Transport and Walking

## Isthmian Football League



2 minutes



229



6 minutes

Take the train to **Abbey Railway Station** and from the train station, go to bus stop C and take the **Transport for London 229 bus** to Harrow Manor Way and get off at Lister Road and cross the road and turn right in Bayliss Avenue its two minutes' walk to the ground which will be in front of you

### Admission

Adults £10

Concessions £7

Under 16 £3

Children under 12 free

# Faversham Town

**Ground** – Shepherd Neame Stadium, Salter's Lane Faversham ME13 8ND

**Telephone:** 01795 591900

**Founded:** 1884

**Capacity:** 2,000 (250 Seated)

**Team Nickname:** The Lilywhites

**Year Ground Opened:** 1948

**Shirt Sponsors:** Smart Office Solutions

**Kit Manufacturer:** Kappa

**First Team Colours:** Black & White Shirts, White Shorts, White Socks

**Second Team Colours:** All Red Shirts, Shorts, Socks

**Programme:** £3



### Driving to the Ground



## Isthmian Football League

Take the M2 until you reach junction 6. Turn left at the t-junction (if coming from the North) and follow this road until you reach the T-junction with the London Road after half a mile and then turn right and the ground is two hundred yards along the road on your right hand side and there is plenty of parking up Salter Lane within the ground.

### Public Transport & Walking



**10 mins**

Train to **Faversham Railway Station** come out of the main entrance and walk straight down the Mall till you get to then of the road then follow the A" to Canterbury and walk down Canterbury Road. Till past some houses then turn right up Salter's Lane and then there is a gap in Fence the ground is on the left.

### Admission

Adults £10

Concessions £7

Under 16 £3

Children under 12 free

# Hassocks

**Ground** - The Beacon Ground, Brighton Road, Hassocks BN6 9HP

**Telephone** - 01273 846040

**Founded:** 1902

**Capacity:** 2,000 (240 Seated)

**Team Nickname:** Robins

**Year Ground Opened:** 1984

**Shirt Sponsors:** Sports Massage Brighton

**Kit Manufacturer:** Adidas

**First Team Colours:** Red Shirts, Black Shorts, Black Socks

**Second Team Colours:** Blue Shirts, White Shorts, White Socks


**Programme:** £2





## Isthmian Football League

### Public Transport



20 mins

Train to **Hassocks Railway Station** and when leaving the station, turn right and follow the road until you come to the Stone Pound Cross Roads and then go left and follow the road past the garden centre and the Beacon is immediately on your left.



2 mins



272



7 mins

Alternative is to take the train to **Burgess Hill Railway Station** and walk over to Stop A and take the **Metrobus 272 bus** to the Nurseries on south down walk down and take a left and the ground is on the right after 5 mins

### Admission Price

Adults £10

Concessions £7

Under 16 £3

Children under 12 free

# Hastings United

**Ground** - The Pilot Field Elphinstone Road Hastings TN34 2AX

**Telephone:** 01424 444635

**Team Nickname:** The Arrows or the U's

**Founded:** 1891 (Rock A Nore FC)

**Capacity:** 4,000 (550 Seated)

**Year Ground Opened:** 1920

**Shirt Sponsors:** Kurt J Lester

**Kit Manufacturer:** Puma

**First Team Colours:** Sky Blue Shirts, Maroon Shorts & Socks

**Second Team Colours:** White Shirts, Shorts & Socks

**Programme:** £3

### Driving to the Ground



From the M25 (signs for Channel Tunnel/ M20 / M23) Exit on the right onto Sevenoaks Bypass/A21 toward Sevenoaks/Hastings follow A21 just past the Golf course on the right go straight ahead at two mini roundabouts and turn left at the third onto the A2101 St Helens Road (The Pilot Field is signposted at this point). After a mile and a quarter, take the fifth turning on the left into St Helens Park Road, which leads into Downs Road. At the end of the road, turn left and the ground is immediately on your right.

# Isthmian Football League



## Public Transport/Walking



→ 2 mins



323



→ 5 mins

Train to **Hastings Rail Station** and from Stop F take the **Stagecoach East 21 bus** to Friars Road then walk back down Elphinstone Road a 5 minutes' walk to the ground which is across the road on the left.



The Main Stand

## Admission

Adults £10  
Concessions £7  
Under 16 £3  
Children under 12 free

# Herne Bay

**Ground** - Safety Net Stadium Winch's Field Stanley Gardens Herne Bay CT6 5SG

**Telephone:** 01227 374156

**Team Nickname:** The bay

**Founded:** 1886

**Capacity:** 3,000 (250 Seated)

**Year Ground Opened:** 1953

**Shirt Sponsors:** Fluidity

**Kit Manufacturer:** Nike

**First Team Colours:** Blue & White Shirts, White Shorts, White Socks

**Second Team Colours:** All Yellow Shirts, Shorts, Socks

**Programme:** £2

## Ground Guide

Winch Field, aka The Safety Net Stadium boasts different styled four stands, floodlights and a well-appointed clubhouse which is regularly hired out for functions. The ground sits on the site of the former Winch's brick yard, a Herne Bay landmark since Victorian times.

The one stand that strikes you as unusual is the main stand. It is a large blue building, next to the bar, and houses the dressing rooms and dugouts. Behind both goals are covered terraces, with the east end being bigger in terms of height. There is a small covered stand on the south side of the ground which offers decent views it is a pleasantly rural setting, surrounded by trees.



## Driving to the Ground



Take the M2 to the end and then follow the A299 Thanet Way from the west. Take the junction for Herne Bay, going straight on at first roundabout and then first exit at the second (Signposted Seafront). Follow this road until you pass under the railway bridge then take the



## Isthmian Football League

next left into Spenser Road and then the first left after about 200 yards into Stanley Road. The ground is on the left-hand side where there is plenty of parking at the ground in the surrounding streets free of charge.



### Public Transport & Walking



**10 minutes**

Take the train to **Herne Bay Railway Station** and it's a 10 minutes' walk to the ground from the railway station, walk across the car park on to the circus follow the road round on to Station Road take the road right after the Heron Pub and then take a right into spencer Road walk along till you get to Stanley Gardens then take a right then first left and the ground is in front of you.

### Admission

Adults £10  
OAP's/Students £5  
Under 16's £2  
Under 12 Free

# Jersey Bulls

**Ground** - Springfield Stadium, Janvrin Road, St Helier, Jersey, JE2 4LF

**Telephone:** 01655 893108

**Nickname** - The Bulls

**Founded** – 2018

**Ground Capacity** - 2,000 (450 Seated)

**Year Ground Opened:** 2000

**Shirt Sponsors:** JTC

**Kit Manufacturer:** Kappa

**First Team Colours:** Red Shirts, White Shorts, White Socks

**Second Team Colours:** Black & Gold Shirts, Black Shorts, Black Socks

**Programme:** £3

# Isthmian Football League



## Driving to the Ground



From the M25 take Junction 12 from the north take the left fork onto the M3 and from the south take the first exit and join the M3 then take junction 13 for Southampton docks and merge onto the M27 and then continue onto the A31 and at the Palmerston roundabout in Bournemouth take the second exit to stay on the A31 then go straight on at the next one then first exit at the next onto the A349.



Go straight on at the next two roundabouts and then at the third take the third exit to keep on the A349 then at the lights take a right into Cabot Lane then left at the next set of lights into Broadstone Way and then at the mini roundabout take the first exit down Holes Bay Road cross the bridge and then first exit on the Bay Road (A350) then first left and then third exit at the roundabout onto New Harbour Road and follow the signs for the ferry it will either be Condor or Jersey Ferries.

## Isthmian Football League

The ferry takes just over 4 hours so the early late boat to Jersey when you land at the end of the harbour road turn left and then first exit at the roundabout and merge onto the A1 and keep in the right lane at the roundabout take the second exit and at the Shipwright pub take a right into Cheapside and at the coffee should follow the one way left into Elizabeth Place and at the roundabout take the second exit into Rougin Bouge then second right into Mildave Road and at St Marks church take a right up St Marks Lane and then third left into Jarvin Road parking is around the stadium.

Ferries to Jersey are at 09.15 hrs

Coming back on the Saturday then take the ferry to Portsmouth which is at 19.15 hrs

### Public Transport



8 mins



Train to **Poole Railway Station** then walk down to the Old Library building and take the More 8 bus to Potters bar from their its walk down to the roundabout and go straight on and then take a right then walk straight on and at Condor Ferries take a left and take the boat to Jersey

When you land at the end of the harbour take a taxi the stadium.

Coming back on the Saturday then take the ferry to Portsmouth which is at 19.15 hrs



Fly to Jersey Airport and take a taxi to the ground via your hotel stay the weekend and fly back to your local airport.

### Admission

Adults £10

Concessions £7

Under 16 £3

Children under 12 free

## Margate

**Ground** - Hartsdown Park, Hartsdown Road, Margate, Kent.CT9 5QZ

**Telephone:** 01843 221769

**Nickname:** The Gate

**Founded:** 1897

**Ground Capacity:** 2,100 (300 Seated)

**Year Ground Opened:** 1929

**Shirt Sponsors:** The Libertimes

**Kit Manufacturer:** O'Neil's

**First Team Colours:** All Royal Blue Shirts, Shorts, Socks

**Second Team Colours:** All White Shirts, Shorts & Socks

**Programme:** £2



# Isthmian Football League



Sam TSQB

## Driving to the Ground



Take the M2 from M25 from junction 2 or via London on the A2/A20. When you reach the end of the M2 you need to stay on the road where it becomes the A299 Thanet Way then after about 16 miles on the A299 take the second exit off the roundabout into the A28. Continue straight into Canterbury Road Birchington and then follow the signs for Margate and a little way after a BP Petrol station you will need to turn right into George V Avenue and follow the road around the left-hand bend and at the end turn right into Hartsdown Road and the ground is a little way down on the left-hand side

There is limited street parking in Hartsdown Road and Tivoli Park Avenue. There may also be some space in the Hartsdown 5's car park by the main turnstiles



## Public Transport and Walking



→ 12 mins

Train to **Margate Railway Station**, leave the railway station and turn right onto All Saints Avenue and then turn left at the brow into Tivoli Park Avenue and follow the road along until you see the ground on the right-hand side and take the concrete path through the park to the ground.

### Admission

Adults £10  
Concessions £7  
Under 16 £3  
Children under 12 free

# Merstham

**Ground** – Moatside, Weldon Way Merstham Surrey RH1 3QB

**Telephone:** 01737 644046

**Team Nickname:** Moatsiders

**Founded:** 1892

**Capacity:** 2,000 (250 Seated)

**Year Ground Opened:** 1919

**Shirt Sponsors:** Wordflow

**Kit Manufacturer:** JOMA

**First Team Colours:** Yellow Shirts, Black Shorts, Black Socks

**Second Team Colours:** All Red Shirts, Shorts, Socks

**Programme:** £3



### Driving to the Ground

## Isthmian Football League



Going clockwise round the M25 take junction 6 then second exit at the roundabout or anticlockwise Junction 6 fourth exit and go down to Goldstone and the White Hart Pub there take a right and then first left and head for Redhill down the A25.

Just past Blenchingly golf club (on the right) take the first right up Little Common Lane and follow the road to Merstham just before the flats take a left into Weldon Road past the church and the entrance to the ground is on the right 50 yards after the church

### Public Transport



14 minutes

Take the train to **Merstham Railway Station** and go over the footbridge turn left pass the front of the station and take the road to the left into Station Road South pass the car park. Go to the top of the road and turn left down School Hill then take then fifth right into Weldon Way), the Clubhouse and small car park are 50yards on right past the church



Corthians Casuals

### Admission

Adults £10  
OAP's/Students £5  
Under 16's £2  
Under 12 Free

# Sevenoaks Town

**Ground** - Greatness Park, Mill Lane off Seal Road, Sevenoaks, TN14 5BU



# Isthmian Football League

**Telephone:** 07876 444274

**Founded:** 1883

**Nickname:** The Oaks

**Ground Capacity:** 2,000 (150 Seated)

**Year Ground Opened:** 1906

**Shirt Sponsors:** Mannax

**Kit Manufacturer:** Puma

**First Team Colours:** Blue and Black Shirts, Black Shorts, Black Socks

**Second Team Colours:** All Green Shirts, Shorts, Socks

**Programme:** £3



## Driving to the Ground



Take the M25 the exit for the A25 and Sevenoaks and keep on the A25 to the mini roundabout at the Chemist take the first exit and then second exit at the Library mini roundabout then continue down the A25 and at the Shell Garage just past the hospital and take a left into Mill Lane and take the path on the right up to the ground.

## Public Transport



7 minutes

Train to **Bat and Ball Junction Railway Station** and the ground is 300 yards away. Walk down Bat and Ball Road having come out of the main build and then end turn left into Otford Street and at the lights turn left into Seal Road the ground is about 200 yards up the road and take a left into Mill Lane and take the path on the right up to the ground.

## Admission

Adults £10

OAP's/Students £5

Under 16's £2

Under 12 Free

# Sheppy United

**Ground** - Holm Place, Queenborough Road Sheerness ME12 3DB

**Telephone:** 07855 089534

**Founded:** 1890 (Merger of Sheppey Victoria FC (1867) and Sheppy Invicta FC (1865))

**Nickname:** The Ites

**Ground Capacity:** 1,500 (150 Seated)

**Year Ground Opened:** 2013

**Shirt Sponsors:** PR Roofing Ltd

**Kit Manufacturer:** SIK

**First Team Colours:** Red & White Shirts, Black Shorts, Black Socks

**Second Team Colours:** All Blue Shirts, Shorts, Socks

**Programme:** £2



## *Driving to the Ground*



### **North**

Take the m2 to Junction 5 and at the roundabout take the second exit onto Maidstone Road and at the roundabout take the fourth exit onto Sheppy Way and then take the first exit onto the A249 and go straight on at the next two roundabouts and at the lights use the righthand filter lanes and take a right onto the A250 and at St Peters church take a left and go up the lane to the ground which is on the left.

### **South and East**

Take the A27 and then join the A23 at Patcham Junction and then join the M23 and then join the M25 and follow it to the junction then follow M26 for Dover and Maidstone and after about ten miles join the M20.

At Junction 7 on the M20 take the A249 and at the roundabout take the third exit onto Maidstone Road and at the roundabout take the fourth exit onto Sheppy Way and then take the first exit onto the A249 and go straight on at the next two roundabouts and at the lights

## Isthmian Football League

use the righthand filter lanes and take a right onto the A250 and at St Peters church take a left and go up the lane to the ground which is on the left.

### *Public Transport & Walking*



**3 minutes**

Train to **Queensborough Railway Station** then walk to the bus stop outside the railway station and take the local **taxi** to the ground.



### *Admission*

Adults £10  
OAP's/Students £5  
Under 16's £2  
Under 12 Free

# Sittingbourne

**Ground** - Woodstock Park, Broadoak Road, Sittingbourne ME9 8AG

**Telephone:** 07774 654912

**Team Nickname:** The Brickies

**Founded:** 1886

**Capacity:** 2,000 (250 Seated)

**Year Ground Opened:** 1980 (Norton Park FC)

**Shirt Sponsors:** Quinn Estates

**Kit Manufacturer:** Fugati

**First Team Colours:** Red & Black Shirts, Black Shorts, Black Socks

**Second Team Colours:** All Blue Shirts, Shorts, Socks

**Programme:** £3



# Isthmian Football League



## *Driving to the Ground*



From the M2 exit at Junction 5, take A249 towards Sheerness, leave the A249 at the first junction that leads to the raised Key Street roundabout, and take the A2 to Sittingbourne. Head round the one-way system towards the town centre, turn right into Park Road, Park Road becomes Gore Court Road, Gore Court Road becomes Woodstock Road, Woodstock Road becomes Ruins Barn Road.

When the houses disappear approximately after 400 yards Ruins Barn Road, take next left signposted as Kent Science Park/Sittingbourne Research Centre into Broadoak Road and drive downhill past the Science Park on the right, continue uphill and take the left into the Woodstock Park car park.



### Public Transport & Walking



**22 minutes**

Train to **Sittingbourne Rail Station** and then walk and when the houses disappear approximately after 800 yards down Ruins Barn Road, take next left signposted as Kent Science Park/Sittingbourne Research Centre into Broadoak Road and walk downhill past the Science Park on the right, continue uphill and take the left into the Woodstock.

### Admission

Adults £10  
OAP's/Students £5  
Under 16's £2  
Under 12 Free

# Three Bridges

**Ground** - Jubilee Walk Three Bridges Road Three Bridges Crawley West Sussex RH10 1LQ

**Telephone:** 01293 442000

**Team Nickname:** The Bridge

**Founded:** 1901

**Capacity:** 2,000 (250 Seated)

**Year Ground Opened:** 1902

**Shirt Sponsors:** Vines BMW

**Kit Manufacturer:** Macron

**First Team Colours:** Gold Shirts, Black Shorts, Black Socks

**Second Team Colours:** All Grey Shirts, Shorts, Socks

**Programme:** £3

### Driving to the Ground



Leave the M23 at Junction 10 heading towards Crawley on the A2011 then at the roundabout take the first left heading towards Three Bridges Train Station on Hazelwick Avenue then pass Tesco on your left and head straight on at the roundabout and then as you approach the traffic lights remain in the right hand side lane.

After turning right in to Haslett Avenue at these lights then at the next set of lights turn right at these lights in to Three Bridges Road. Follow the road round to the left then turn left after one hundred yards in to Jubilee Walk (directly opposite the Plough Pub). Follow the road to the end and turn right (still Jubilee Walk) and head straight on where the entrance is. There is plenty of free parking in the ground, and you can even watch the game from your car

## Isthmian Football League



### Public Transport



5 minutes

Train to **Three Bridges Railway Station** and it's just over 200 yards to the ground. Turn left onto Haslett Road East and follow it round cross the road the ground is on the right beside the cricket club.



### Admission

Adults £10  
OAP's/Students £5  
Under 16's £2  
Under 12 Free



# Vickers Crayford, Dartford Athletic

**Ground** – Oakmead Sports Ground, Old Road, Crayford DA1 4DN

**Telephone:** 01322 524262

**Founded:** 1916 (Vickers (Erith) FC)

**Capacity:** 1,180 (250 Seated)

**Team Nickname:** The Vickers

**Year Ground Opened:** 1900 (Erith Vickers Sports Ground)

**Shirt Sponsors:** Guess Who Scaffolding

**Kit Manufacturer:** Macron

**First Team Colours:** Green & White Shirts, Green Shorts, White Socks

**Second Team Colours:** Blue & White Shirts, White Shorts & Socks

**Programme:** £3

## Driving to the Ground



From the M25 take Junction 1A and follow the signs for the A206. From the south its first exit at the roundabout and straight on at the next four roundabout and from the North its first exit at the roundabout then straight on at the next five roundabouts then first left after the Jolly Farmers pub into Iron Mill Lane and at the T-Junction take a left into Perry Street then first right into Old Road and the entrance to the ground is 200 yards on the right



## Public Transport

## Isthmian Football League

---



2 mins



492



5 mins

Train to **Crayford Railway Station** and from Stop L take the **Transport in London 492 bus** to Old road walk straight on at the school cross the road and walk up the path past the bowling green and the ground is on the left.



### Admission

Adults £10  
Concessions £7  
Under 16 £3  
Children under 12 free